2025 STREET LINE STRIPING PROJECT

FORT DODGE, IOWA

The Iowa Statewide Urban Design and Specifications (SUDAS)
shall apply to construction work on this project. (www.iowasudas.org)

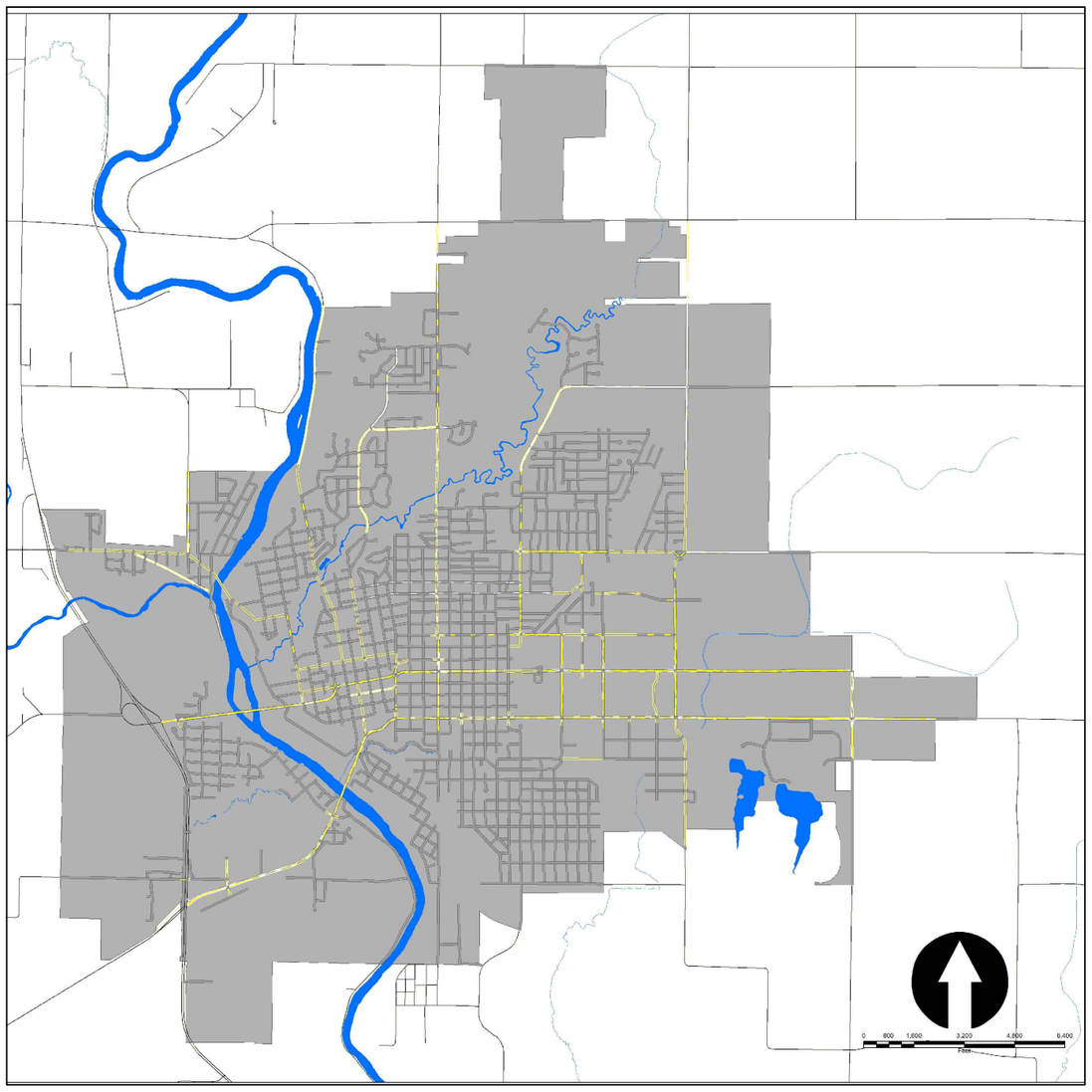

INDEX OF DRAWINGS

A.1 - TITLE SHEET

B.1 - ESTIMATED REFERENCE INFORMATION
ESTIMATED PROJECT QUANTITIES
GENERAL NOTES

D.1-D.4 - CITY PAINT STYLE PLAN SHEETS

CITY OF FORT DODGE	
MAYOR:	MATT BEMRICH
COUNCIL:	KIM ALSTOTT JEN CRIMMINS DAVID FLATTERY QUENNEL MCCALEB CAMERON NELSON LYDIA SCHUUR MEGAN SECOR
CLERK:	JEFF NEMMERS
CITY ENGINEER:	AUSTIN T. MORROW, P.E.



I HEREBY CERTIFY THAT THIS ENGINEERING DOCUMENT WAS PREPARED BY ME OR UNDER MY DIRECT PERSONAL SUPERVISION AND THAT I AM A DULY LICENSED PROFESSIONAL ENGINEER UNDER THE LAWS OF THE STATE OF IOWA.

SIGNATURE: Austin Morrow 1/28/2025
AUSTIN T. MORROW, PROFESSIONAL ENGINEER DATE:

MY LICENSE RENEWAL DATE IS DECEMBER 31, 2025

PAGES OR SHEETS COVERED BY THIS SEAL:
All Pages (1-6)

Designed David Odor, PLS
Drawn David Odor, PLS
Checked Austin Morrow, PE

Approved _____ Date _____
Title _____

2025 Street Line Striping Project
City of Fort Dodge Engineering Department
819 1ST AVE S FORT DODGE, IA

Title Sheet

GENERAL NOTES

Date:
1/1/2025

Sheet A.1

ESTIMATE REFERENCE INFORMATION

ITEM NO.	ITEM CODE	ITEM	DESCRIPTION
1	2527-9263109	4" LANE STRIPE - SOLID - YELLOW	PAINTED PAVEMENT MARKING, WATERBORNE OR SOLVENT-BASED
2	2527-9263109	4" LANE STRIPE - SOLID - WHITE	PAINTED PAVEMENT MARKING, WATERBORNE OR SOLVENT-BASED
3	2527-9263109	4" LANE STRIPE - DASHED - YELLOW	PAINTED PAVEMENT MARKING, WATERBORNE OR SOLVENT-BASED
4	2527-9263109	4" LANE STRIPE - DASHED - WHITE	PAINTED PAVEMENT MARKING, WATERBORNE OR SOLVENT-BASED
5	2533-4980005	MOBILIZATION	
6	2528-8445110	TRAFFIC CONTROL	

ITEM NO.	IDOT ITEM CODE	ITEM	UNIT	ESTIMATED QUANTITY
1	2527-9263109	4" LANE STRIPE - SOLID - YELLOW	STA	2184.6
2	2527-9263109	4" LANE STRIPE - SOLID - WHITE	STA	1080.9
3	2527-9263109	4" LANE STRIPE - DASHED - YELLOW	STA	213.0
4	2527-9263109	4" LANE STRIPE - DASHED - WHITE	STA	133.7
5	2533-4980005	MOBILIZATION	LS	1
6	2528-8445110	TRAFFIC CONTROL	LS	1

Designed David Odor, PLS
Drawn David Odor, PLS
Checked Austin Morrow, PE

2025 Street Line Striping Project
City of Fort Dodge Engineering Department
819 1ST AVE S
FORT DODGE, IA

Approved _____ Date _____
Title _____

Estimated Quantities and Reference Information

GENERAL NOTES

Date:
1/1/2025

Sheet B.1

Fort Dodge, Iowa
2025 Street Striping Project

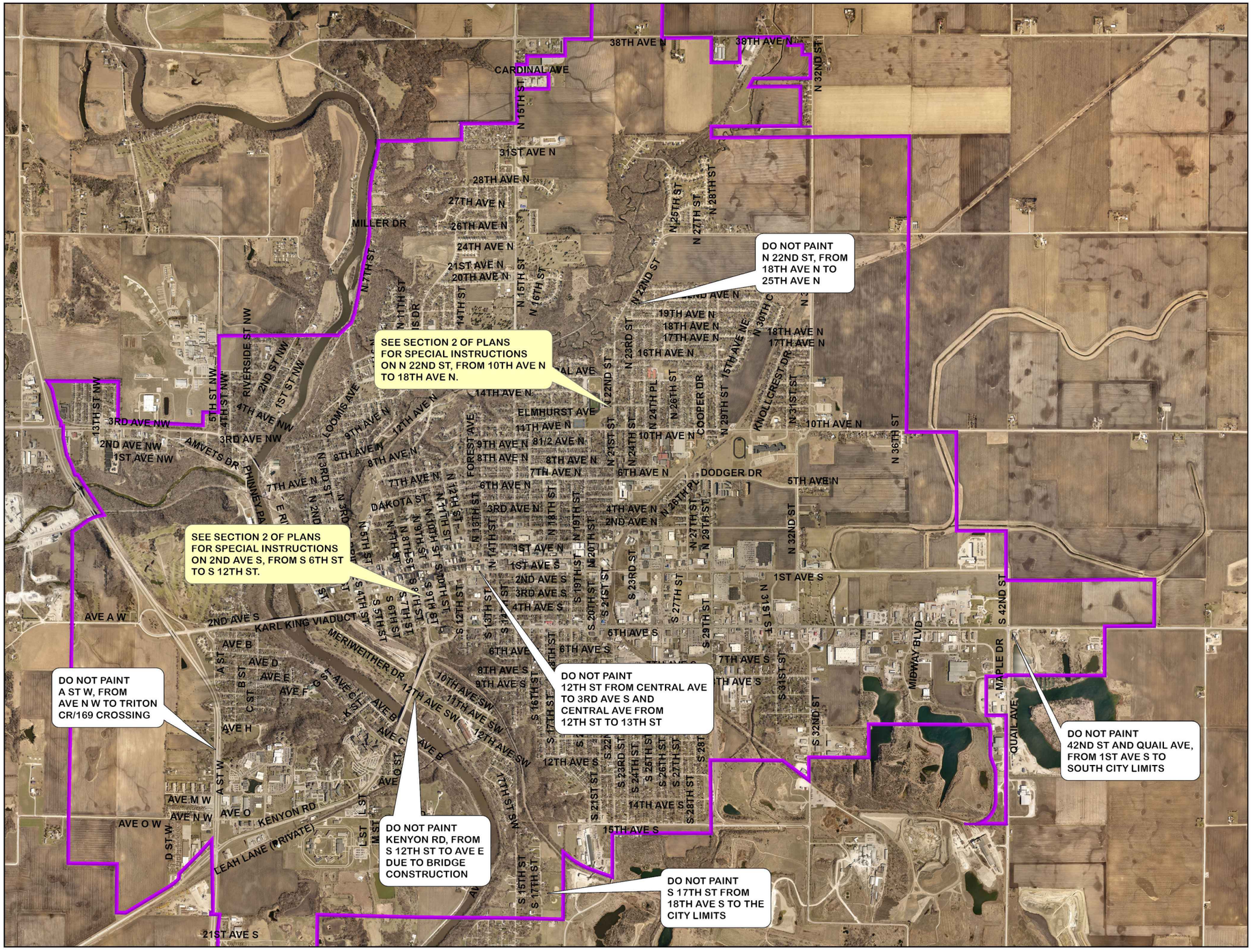

VICINITY MAP

N

0 0.25 0.5 1
Miles

Designed	David Odor, PLS
Drawn	David Odor, PLS
Checked	Austin Morrow, PE

2025 Street Line Striping Project
City of Fort Dodge Engineering Department
819 1ST AVE S
FORT DODGE, IA

Approved _____ Date _____
Title _____

Vicinity Map

GENERAL NOTES

Date:
1/1/2025

Sheet D.1

Fort Dodge, Iowa
2025 Street Striping Project

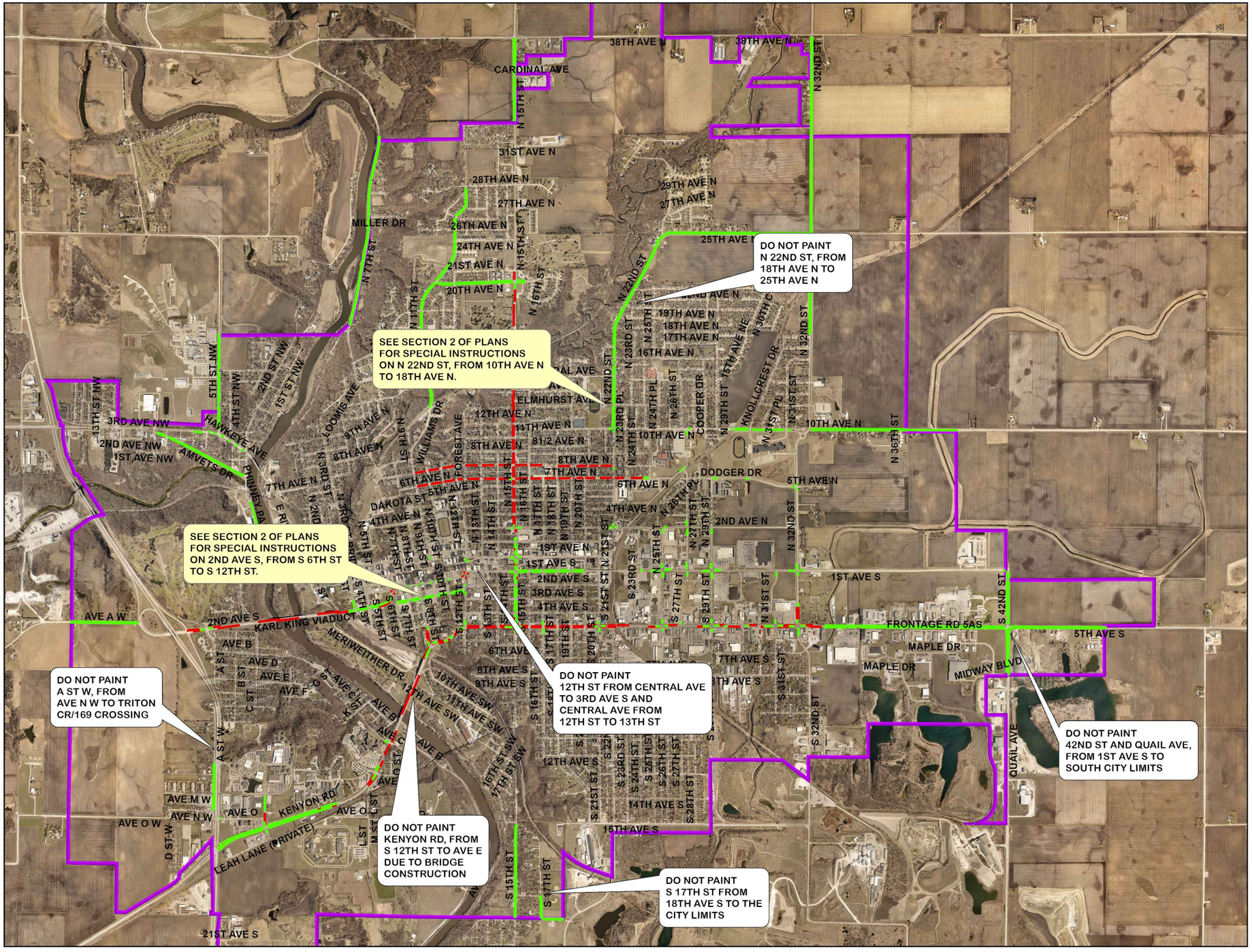

WHITE - ALL

Legend

WHITE ONLY

- Dashed, White
- Solid, White

N

0 0.25 0.5 1

Miles

Designed	David Odor, PLS
Drawn	David Odor, PLS
Checked	Austin Morrow, PE

2025 Street Line Striping Project

City of Fort Dodge Engineering Department
819 1ST AVE S
FORT DODGE, IA

Approved _____ Date _____

Title _____

White – All

GENERAL NOTES

Date:
1/1/2025

Sheet D.2

Fort Dodge, Iowa
2025 Street Striping Project

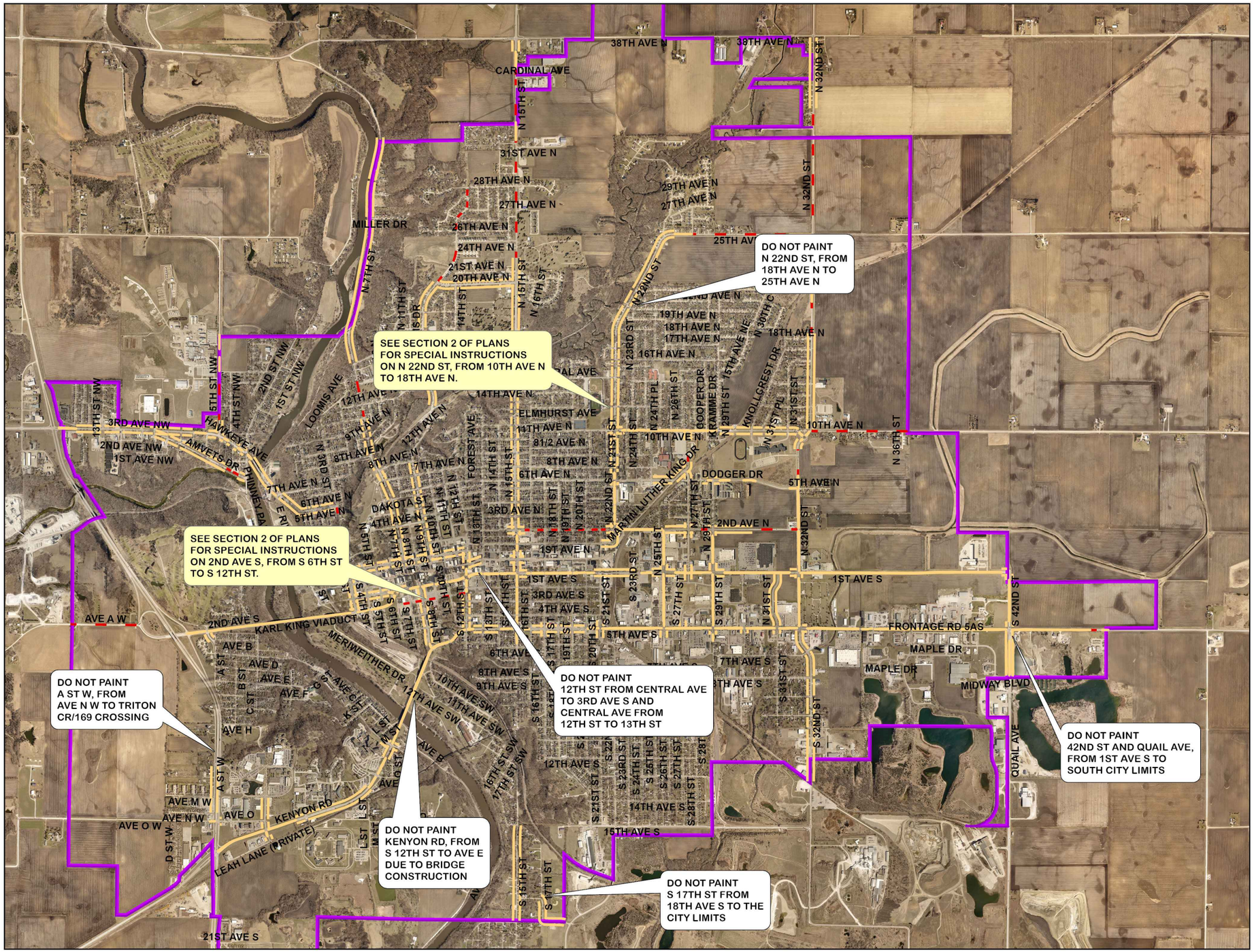

Legend

YELLOW ONLY

- Dashed, Yellow
- Solid, Yellow, Single
- Solid, Yellow, Double

N

0 0.25 0.5 1
Miles

YELLOW - ALL

Designed	David Odor, PLS
Drawn	David Odor, PLS
Checked	Austin Morrow, PE

2025 Street Line Striping Project
City of Fort Dodge Engineering Department
819 1ST AVE S
FORT DODGE, IA

Approved _____ Date _____
Title _____

Yellow – All

GENERAL NOTES

Date:
1/1/2025

Sheet D.3

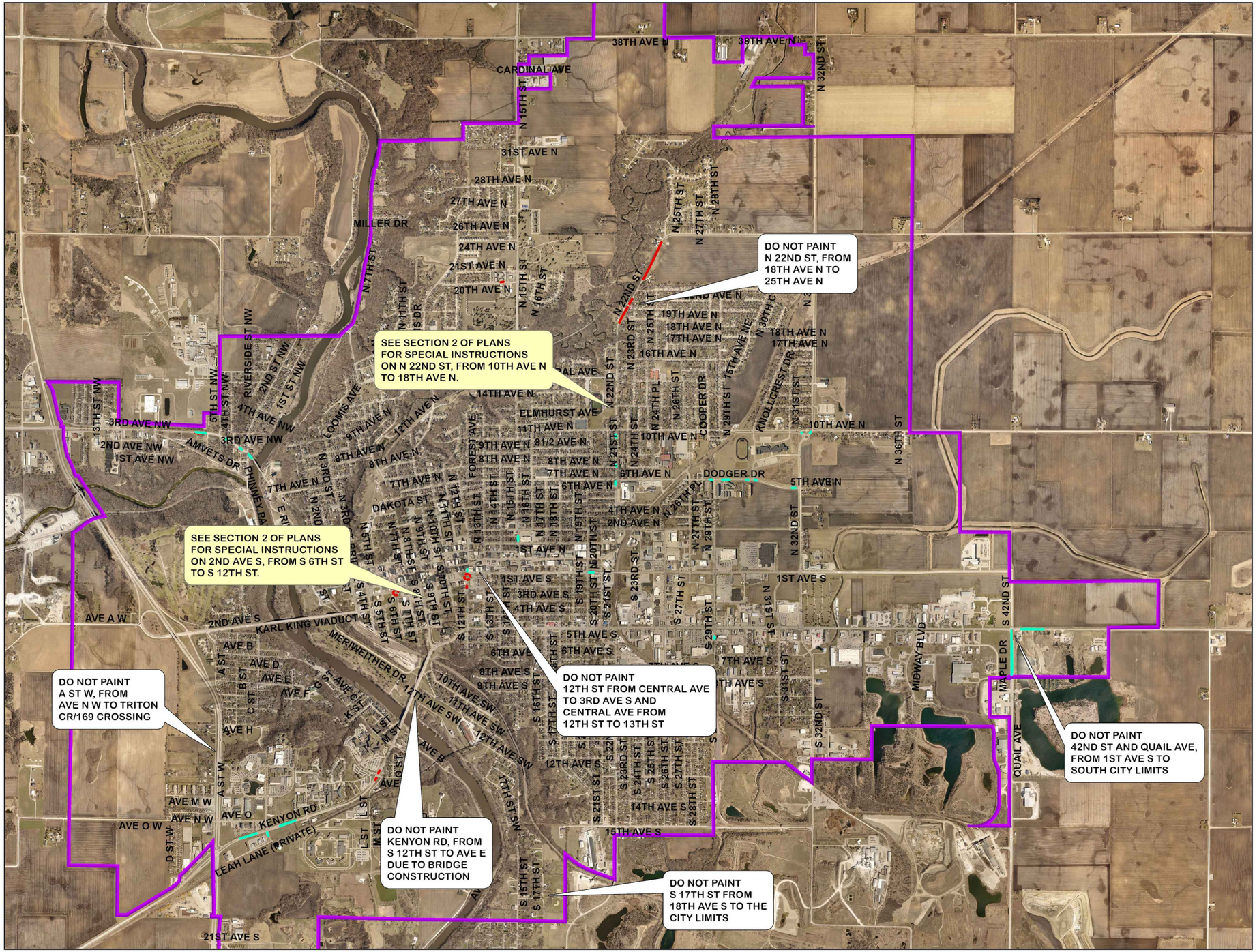

Fort Dodge, Iowa
2025 Street Striping Project

HAND WORK

Legend

HAND WORK

- HAND WORK,White
- HAND WORK,Yellow

N

0 0.25 0.5 1
Miles

Designed David Odor, PLS
Drawn David Odor, PLS
Checked Austin Morrow, PE

2025 Street Line Striping Project
City of Fort Dodge Engineering Department
819 1ST AVE S
FORT DODGE, IA

Approved _____ Date _____
Title _____

Hand Work

GENERAL NOTES

Date:
1/1/2025

Sheet D.4

2025 On-Street Trail Project
Section 2 of 2025 Line Striping Project

FORT DODGE, IOWA

The Manual on Uniform Traffic Control Devices (MUTCD) shall apply to construction work on this project. (www.mutcd.fhwa.dot.gov)

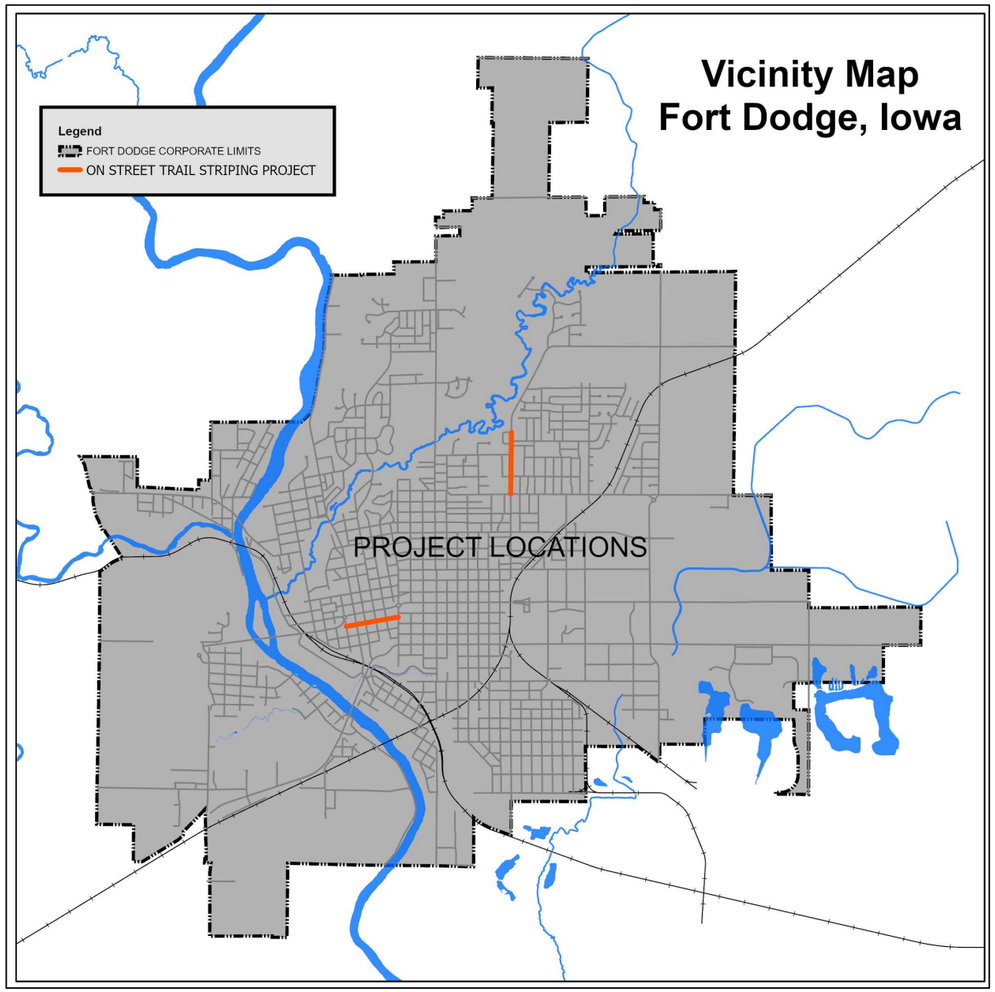

Vicinity Map

INDEX OF DRAWINGS

A.1	TITLE SHEET
B.1-B.3	TABULATION OF SIGNS TABULATION OF SYMBOLS GENERAL NOTES
C.1-C.2	DETAILS
D.1-D.9	PLAN SHEETS
R.1-R.9	REMOVAL SHEETS

CITY OF FORT DODGE	
MAYOR:	MATT BEMRICH
COUNCIL:	KIM ALSTOTT JEN CRIMMINS DAVID FLATTERY QUENNEL McCALEB CAMERON NELSON LYDIA SCHUUR MEGAN SECOR
CLERK:	JEFF NEMMERS
CITY ENGINEER:	AUSTIN T. MORROW P.E.

LICENSED PROFESSIONAL ENGINEER
AUSTIN T. MORROW
2442539
IOWA

I HEREBY CERTIFY THAT THIS ENGINEERING DOCUMENT WAS PREPARED BY ME OR UNDER MY DIRECT PERSONAL SUPERVISION AND THAT I AM A DULY LICENSED PROFESSIONAL ENGINEER UNDER THE LAWS OF THE STATE OF IOWA.

SIGNATURE: Austin Morrow 1/28/2025
AUSTIN T. MORROW P.E. NO. 2442539 DATE:

MY LICENSE RENEWAL DATE IS DECEMBER 31, 2025

PAGES OR SHEETS COVERED BY THIS SEAL:
All Pages (1 - 24)

Page/Of 1/24
Sheet A.1
Title Page
revised 3-6-2010 sm
Project 2025 On-Street Trails Project

Public Works Department
Engineering Division
City of Fort Dodge
819 1st Ave. S. - 515-576-3601 - Fax 515-576-5270

Scale NA

R3-17
White on Black
Black on White
24" x 30"

R7-9
Red on White
12" x 18"

R7-203
White on Red
Red on White
18" x 24"



R1-1
White on Red
30" x 30"

Number of Signs	MUTCD Code	Street
1	R1-1	2nd Ave S
10	R3-17	2nd Ave S
10	R7-9	2nd Ave S
10	R3-17	N 22nd St
10	R7-9	N 22nd St
20	R7-203	N 22nd St

	ROAD IDENTIFICATION	LOCATION		
		SIDE	POLE MOUNT	POST MOUNT
	N 22ND ST - 10TH AVE N TO ELMHURST AVE	WEST	0	3
		EAST	0	3
	N 22ND ST - ELMHURST AVE TO FLORAL AVE	WEST	0	4
		EAST	0	3
	N 22ND ST - FLORAL AVE TO 15TH AVE N	WEST	0	1
		EAST	0	2
	N 22ND ST - 15TH AVE N TO 16TH AVE N	WEST	0	1
		EAST	0	1
	N 22ND ST - 16TH AVE N TO TIMBER LANE	WEST	0	2
		EAST	0	3
	N 22ND ST - TIMBER LANE TO NORTH END	WEST	0	2
		EAST	0	3
	2ND AVE S - S 6TH ST TO S 7TH ST	NORTH	1	0
		SOUTH	2	2
	2ND AVE S - S 7TH ST TO S 8TH ST	NORTH	1	0
		SOUTH	2	1
	2ND AVE S - S 8TH ST TO S 9TH ST	NORTH	1	0
		SOUTH	3	0
	2ND AVE S - S 9TH ST TO S 10TH ST	NORTH	1	0
		SOUTH	2	1
	2ND AVE S - S 10TH ST TO S 12TH ST	NORTH	1	0
		SOUTH	3	0
	TOTAL LIGHT "POLE" MOUNT		**17**	
	TOTAL NEW SIGN "POST" MOUNT			**32**
	TOTAL SIGN LOCATIONS FOR 61 SIGNS			**49**

Page/Of 2/24

Sheet B.1

Tabulation of Signs
Tabulation of Symbols
General Notes

Project
2025 On-Street Trails Project

Public Works Department
Engineering Division
City of Fort Dodge
819 1st Ave. S. - 515-576-3601 - Fax 515-576-5270

Scale NA

TABULATION OF SYMBOLS

	ROAD IDENTIFICATION	LOCATION	
		SIDE	QUANTITY
	N 22ND ST - 10TH AVE N TO ELMHURST AVE	WEST	2
		EAST	2
	N 22ND ST - ELMHURST AVE TO FLORAL AVE	WEST	4
		EAST	4
	N 22ND ST - FLORAL AVE TO 15TH AVE N	WEST	2
		EAST	2
	N 22ND ST - 15TH AVE N TO 16TH AVE N	WEST	1
		EAST	1
	N 22ND ST - 16TH AVE N TO TIMBER LANE	WEST	2
		EAST	2
	N 22ND ST - TIMBER LANE TO NORTH END	WEST	2
		EAST	2
	2ND AVE S - S 6TH ST TO S 7TH ST	NORTH	2
		SOUTH	2
	2ND AVE S - S 7TH ST TO S 8TH ST	NORTH	2
		SOUTH	2
	2ND AVE S - S 8TH ST TO S 9TH ST	NORTH	2
		SOUTH	2
	2ND AVE S - S 9TH ST TO S 10TH ST	NORTH	2
		SOUTH	2
	2ND AVE S - S 10TH ST TO S 12TH ST	NORTH	2
		SOUTH	2
		TOTAL	**46**

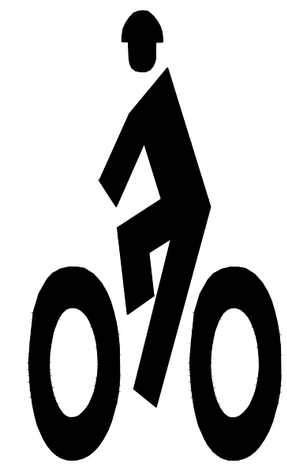

Page/Of 3/24

Sheet B.2

Tabulation of Signs
Tabulation of Symbols
General Notes

Project
2025 On-Street Trails
Project

Public Works Department
Engineering Division
City of Fort Dodge
819 1st Ave. S. - 515-576-3601 - Fax 515-576-5270

Scale NA

ROAD IDENTIFICATION	PROCESS		PROCESS		PROCESS		PROCESS		PROCESS	
	STRIPE REMOVAL		SYMBOL REMOVAL		STRIPING SOLID WHITE		STRIPING DASHED YELLOW		PARKING STALLS	
	QUANTITY	UNITS	QUANTITY	UNITS	QUANTITY	UNITS	QUANTITY	UNITS	QUANTITY	UNITS
N 22ND ST - 10TH AVE N TO ELMHURST AVE	11.88	STA	2	EA						
N 22ND ST - ELMHURST AVE TO FLORAL AVE	11.7	STA	0	EA						
N 22ND ST - FLORAL AVE TO 15TH AVE N	2	STA	0	EA						
N 22ND ST - 15TH AVE N TO 16TH AVE N	1	STA	0	EA						
N 22ND ST - 16TH AVE N TO TIMBER LANE	4	STA	0	EA						
N 22ND ST - TIMBER LANE TO NORTH END	6	STA	0	EA						
2ND AVE S - S6TH ST TO S7TH ST	12	STA	4	EA						
2ND AVE S - S7TH ST TO S8TH ST	11.2	STA	4	EA						
2ND AVE S - S8TH ST TO S9TH ST	12	STA	4	EA						
2ND AVE S - S9TH ST TO S10TH ST	12	STA	4	EA						
2ND AVE S - S10TH ST TO S12TH ST	15	STA	4	EA						
TOTAL	98.78	STA	22	EA						

ALL PAINT QUANTITIES ARE INCLUDED IN THE SECTION 1 QUANTITIES

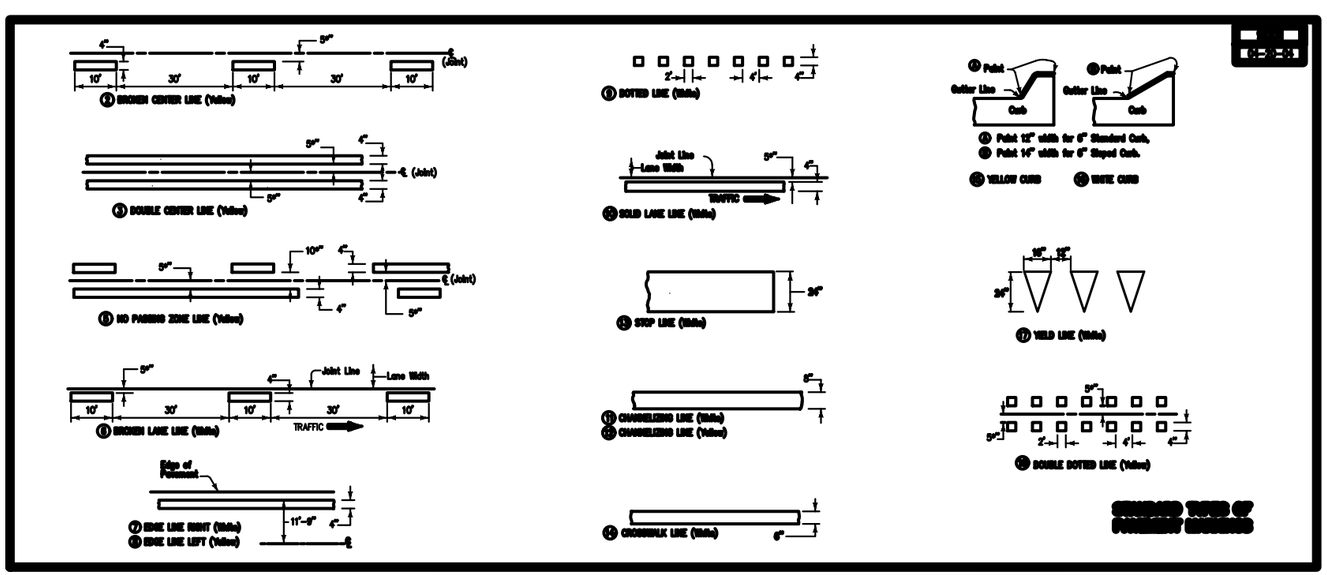

Page/Of 4/24

Sheet B.3

Tabulation of Signs
Tabulation of Symbols
General Notes

Project
2025 On-Street Trails Project

Public Works Department
Engineering Division
City of Fort Dodge
819 1st Ave. S. - 515-576-3601 - Fax 515-576-5270

Scale NA

Typical Bike Lane Symbol



Typical Sign Pole Mount

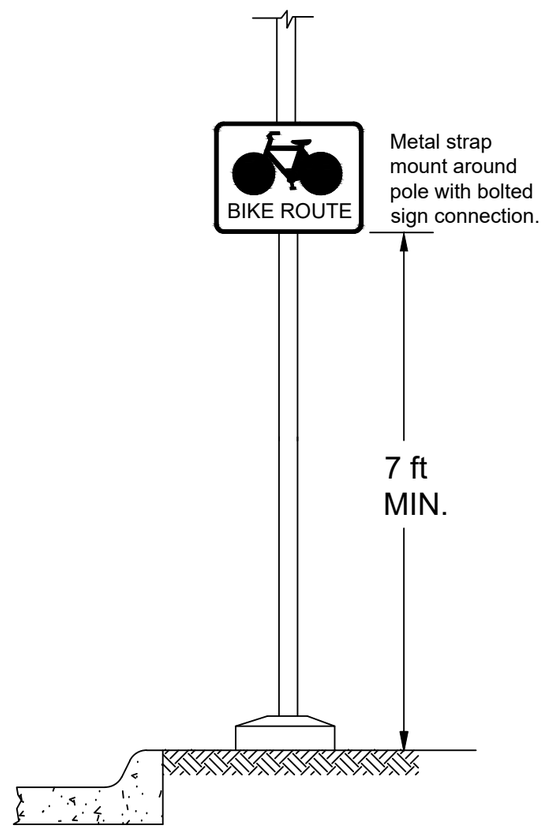

Typical Road Sign Placement

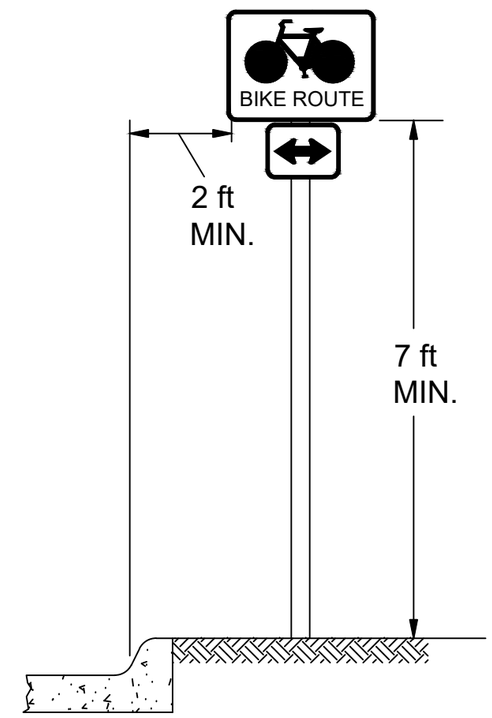

Page/Of 5/24

Sheet C.1

Details

Project 2025 On-Street Trails Project

Public Works Department
Engineering Division
City of Fort Dodge
819 1st Ave. S. - 515-576-3601 - Fax 515-576-5270

Scale NTS

Typical Cross-section - N 22nd Street

Facing North

Layout Measurements from west back of curb.

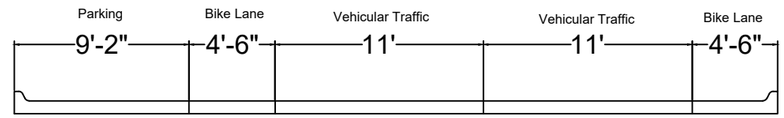

Typical Cross-section - 600 & 700 blocks 2nd Avenue South

Facing East

Layout Measurements from north back of curb.

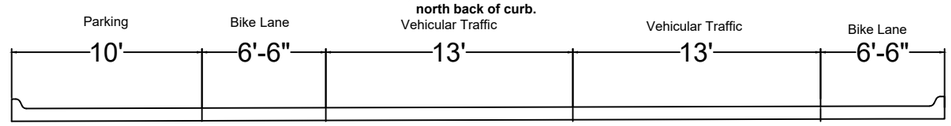

Typical Cross-section - 800 block 2nd Avenue South

Facing East

Layout Measurements from north back of curb.

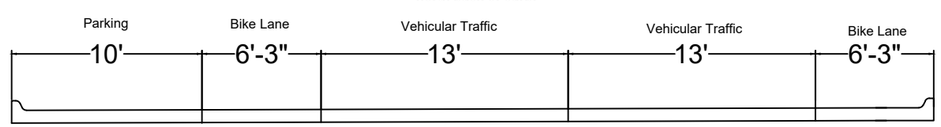

Typical Cross-section - 900-1100 blocks 2nd Avenue South

Facing East

Layout Measurements from north back of curb.

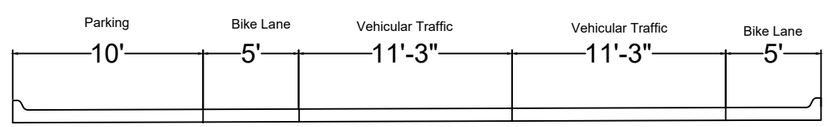

Page/Of 6/24

Sheet C.2

Details

Project 2025 On-Street Trails Project

Public Works Department
Engineering Division
City of Fort Dodge
819 1st Ave. S. - 515-576-3601 - Fax 515-576-5270

Scale NTS

Permanent Signing/Striping/Symbols Plan

1. Remove all existing signs and posts as noted.
2. Mount all signs on galvanized square tube posts with sleeves and light poles as noted.
3. Signs shall conform to the Manual on Uniform Traffic Control Devices (MUTCD).
4. Follow MUTCD regarding guidlines on placement of signs.

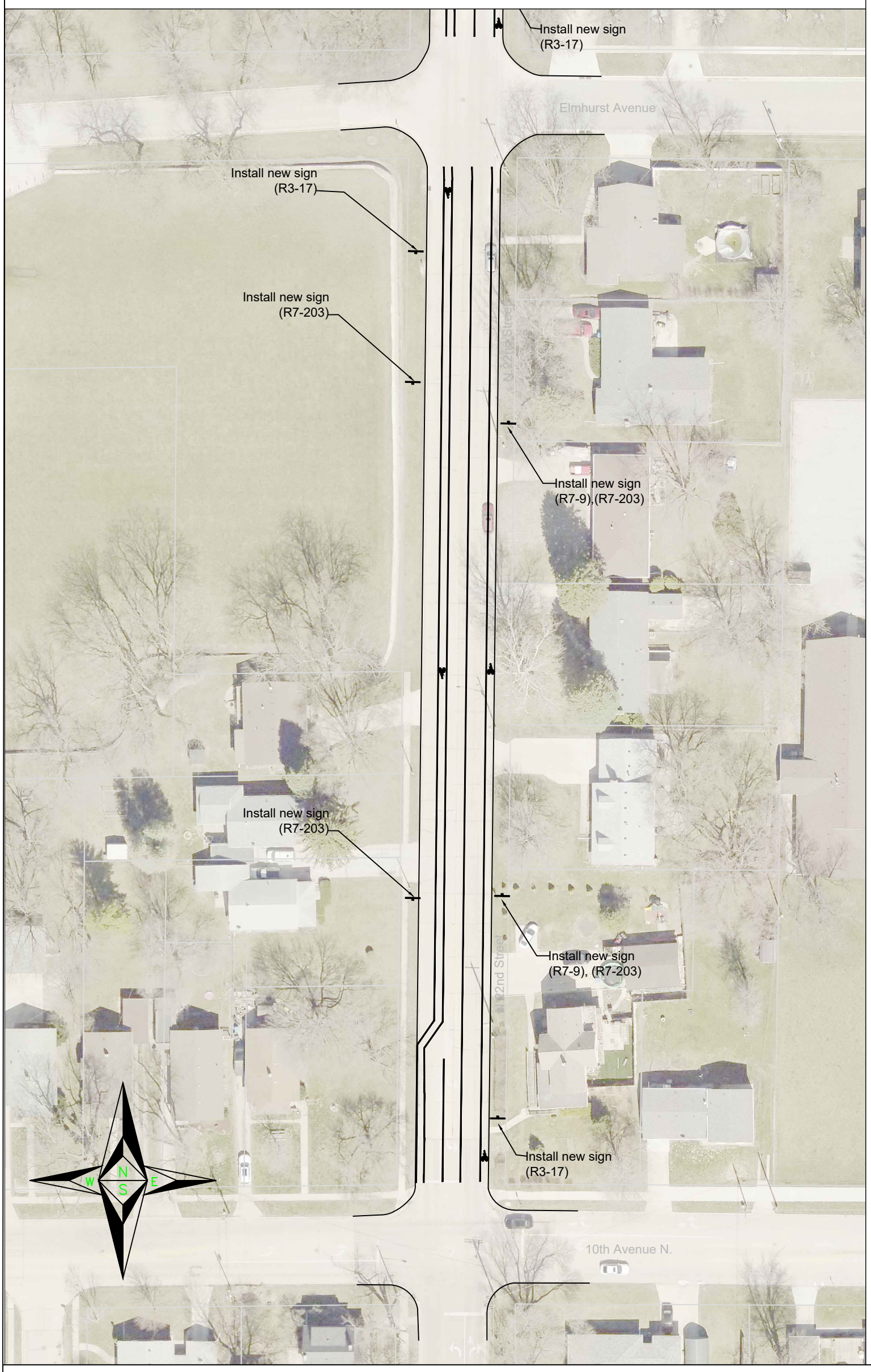

Traffic Signs

& Typical Configurations

R3-17
White on Black
Black on White
24" x 30"

R7-203
White on Red
Red on White
18" x 24"

R7-9
Red on White
12" x 18"

Scale		Project		Sheet	Page/Of
1" = 60'	Public Works Department Engineering Division City of Fort Dodge 819 1st Ave. S. - 515-576-3601 - Fax 515-576-5270	2025 On-Street Trails Project	Plan View	D.1	7/24

Permanent Signing/Striping/Symbols Plan

1. Remove all existing signs and posts as noted.
2. Mount all signs on galvanized square tube posts with sleeves and light poles as noted.
3. Signs shall conform to the Manual on Uniform Traffic Control Devices (MUTCD).
4. Follow MUTCD regarding guidlines on placement of signs.

Traffic Signs

& Typical Configurations

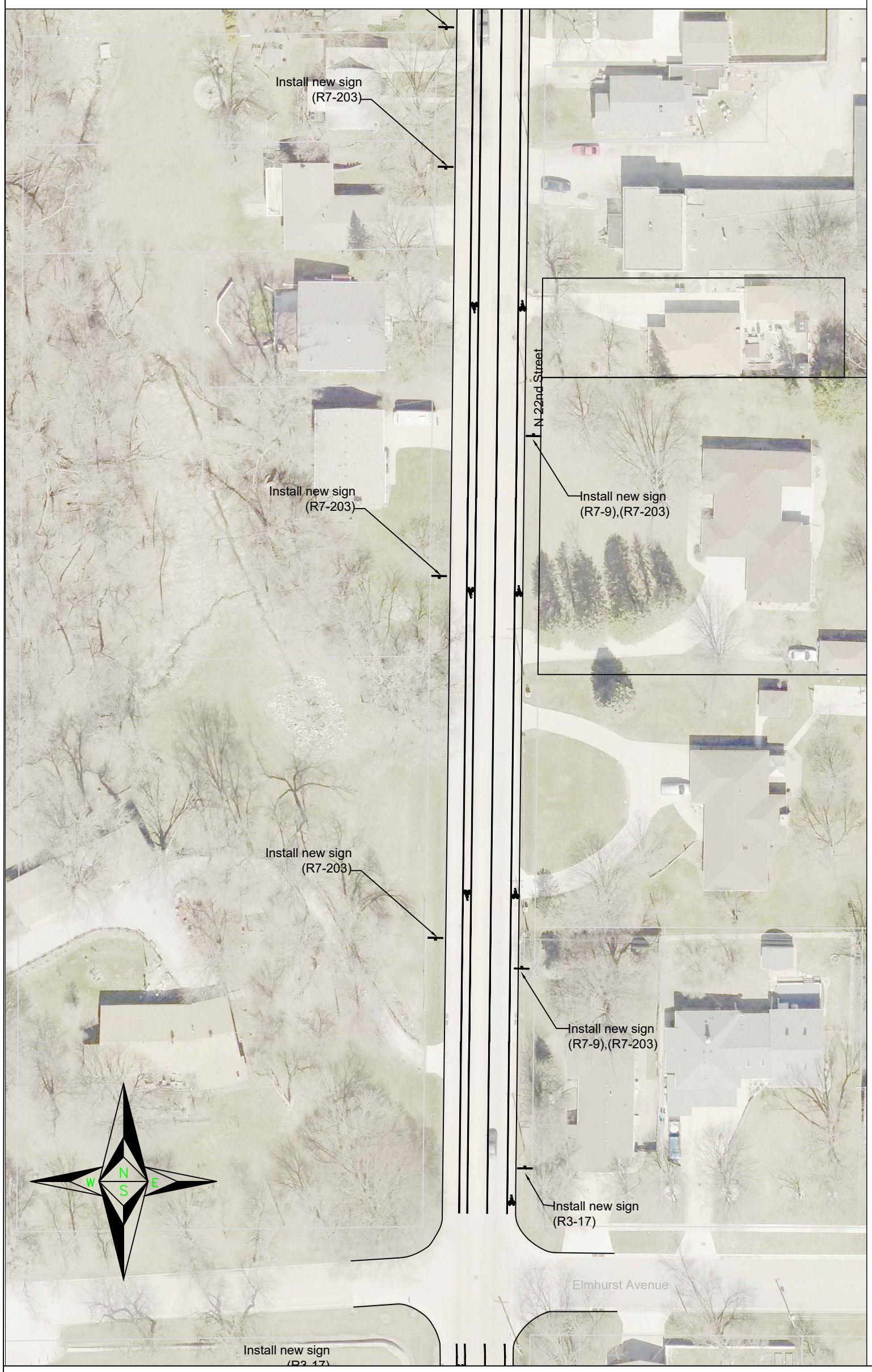

R3-17
White on Black
Black on White
24" x 30"

R7-203
White on Red
Red on White
18" x 24"

R7-9
Red on White
12" x 18"

Scale		Project		Sheet	Page/Of
1" = 60'	Public Works Department Engineering Division City of Fort Dodge 819 1st Ave. S. - 515-576-3601 - Fax 515-576-5270	2025 On-Street Trails Project	Plan View	D.2	8/24

Permanent Signing/Striping/Symbols Plan

1. Remove all existing signs and posts as noted.
2. Mount all signs on galvanized square tube posts with sleeves and light poles as noted.
3. Signs shall conform to the Manual on Uniform Traffic Control Devices (MUTCD).
4. Follow MUTCD regarding guidlines on placement of signs.

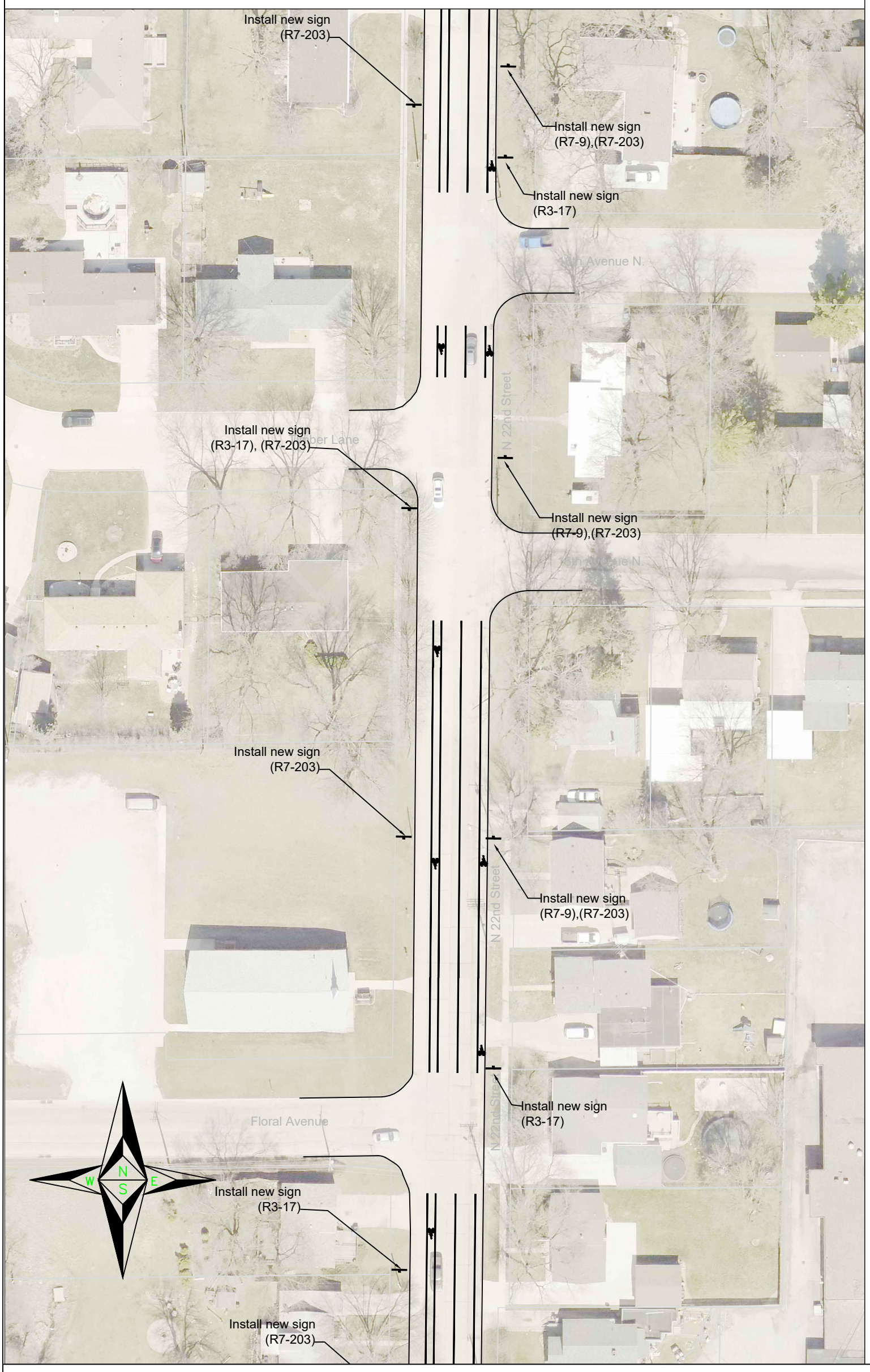

Traffic Signs

& Typical Configurations

R3-17
White on Black
Black on White
24" x 30"

R7-203
White on Red
Red on White
18" x 24"

R7-9
Red on White
12" x 18"

Scale		Project		Sheet	Page/Of
1" = 60'	Public Works Department Engineering Division City of Fort Dodge 819 1st Ave. S. - 515-576-3601 - Fax 515-576-5270	2025 On-Street Trails Project	Plan View	D.3	9/24

Permanent Signing/Striping/Symbols Plan

1. Remove all existing signs and posts as noted.
2. Mount all signs on galvanized square tube posts with sleeves and light poles as noted.
3. Signs shall conform to the Manual on Uniform Traffic Control Devices (MUTCD).
4. Follow MUTCD regarding guidlines on placement of signs.

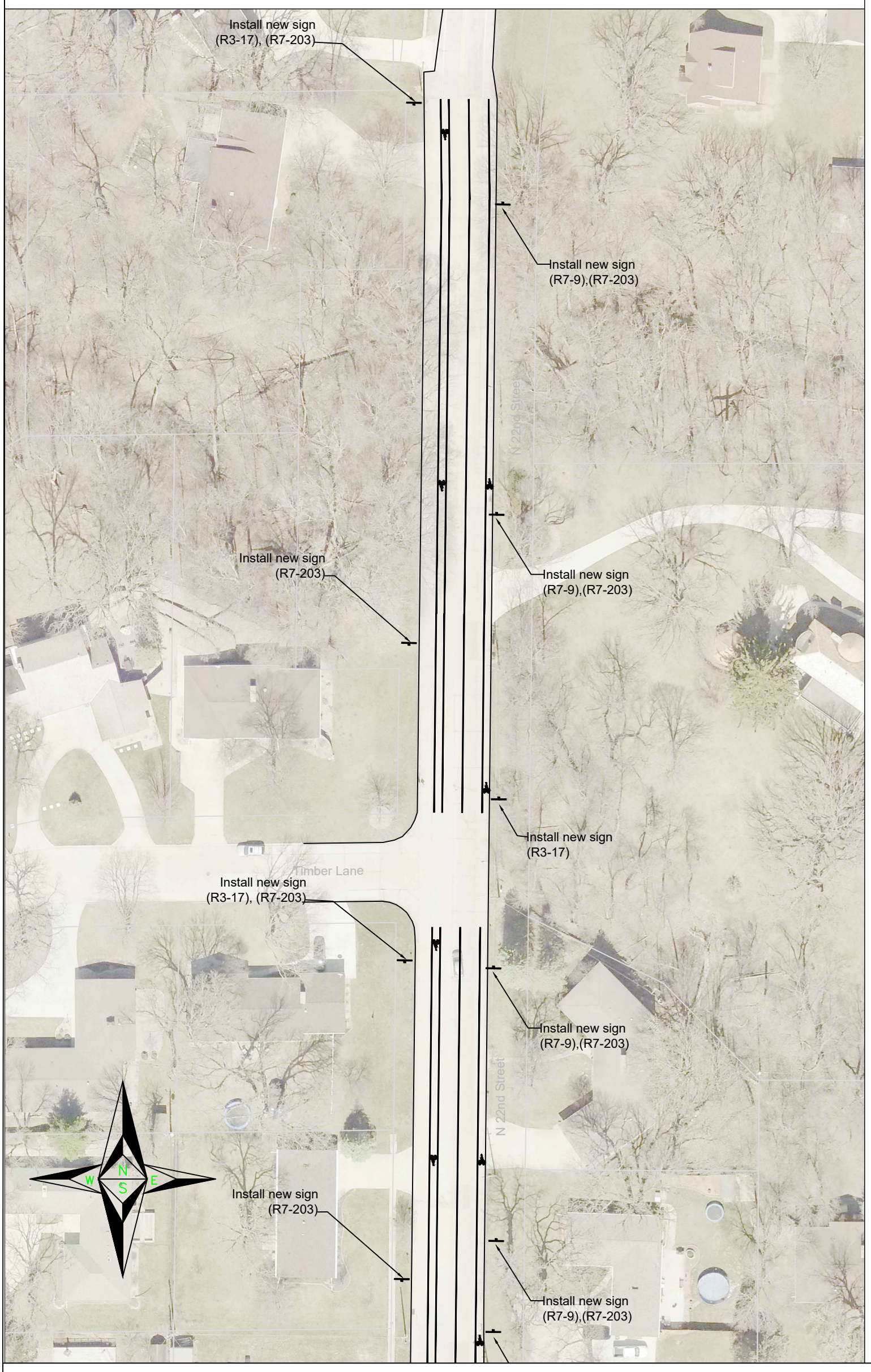

Traffic Signs

& Typical Configurations

R3-17
White on Black
Black on White
24" x 30"

R7-203
White on Red
Red on White
18" x 24"

R7-9
Red on White
12" x 18"

Scale		Project		Sheet	Page/Of
1" = 60'	Public Works Department Engineering Division City of Fort Dodge 819 1st Ave. S. - 515-576-3601 - Fax 515-576-5270	2025 On-Street Trails Project	Plan View	D.4	10/24

Traffic Signs

& Typical Configurations

R7-9
Red on White
12" x 18"

R3-17
White on Black
Black on White
24" x 30"



R1-1
White on Red
30" x 30"

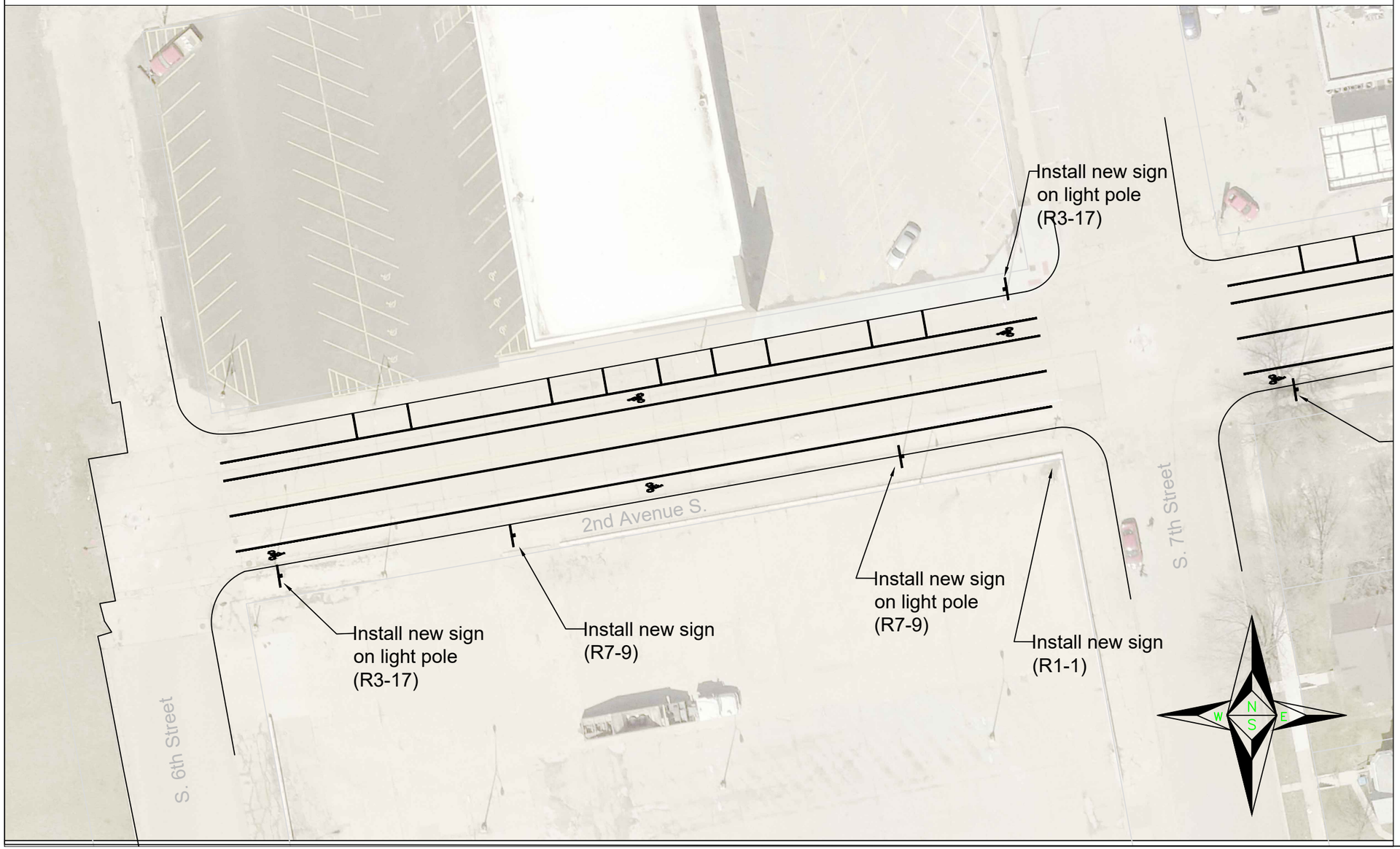

Permanent Signing/Striping/Symbols Plan

1. Remove all existing signs and posts as noted.
2. Mount all signs on galvanized square tube posts with sleeves and light poles as noted.
3. Signs shall conform to the Manual on Uniform Traffic Control Devices (MUTCD).
4. Follow MUTCD regarding guidlines on placement of signs.

Page/Of 11/24

Sheet D.5

Plan View

Project
2025 On-Street Trails
Project

Public Works Department
Engineering Division
City of Fort Dodge
819 1st Ave. S. - 515-576-3601 - Fax 515-576-5270

Scale 1" = 40'

Traffic Signs

& Typical Configurations

R7-9
Red on White
12" x 18"

R3-17
White on Black
Black on White
24" x 30"

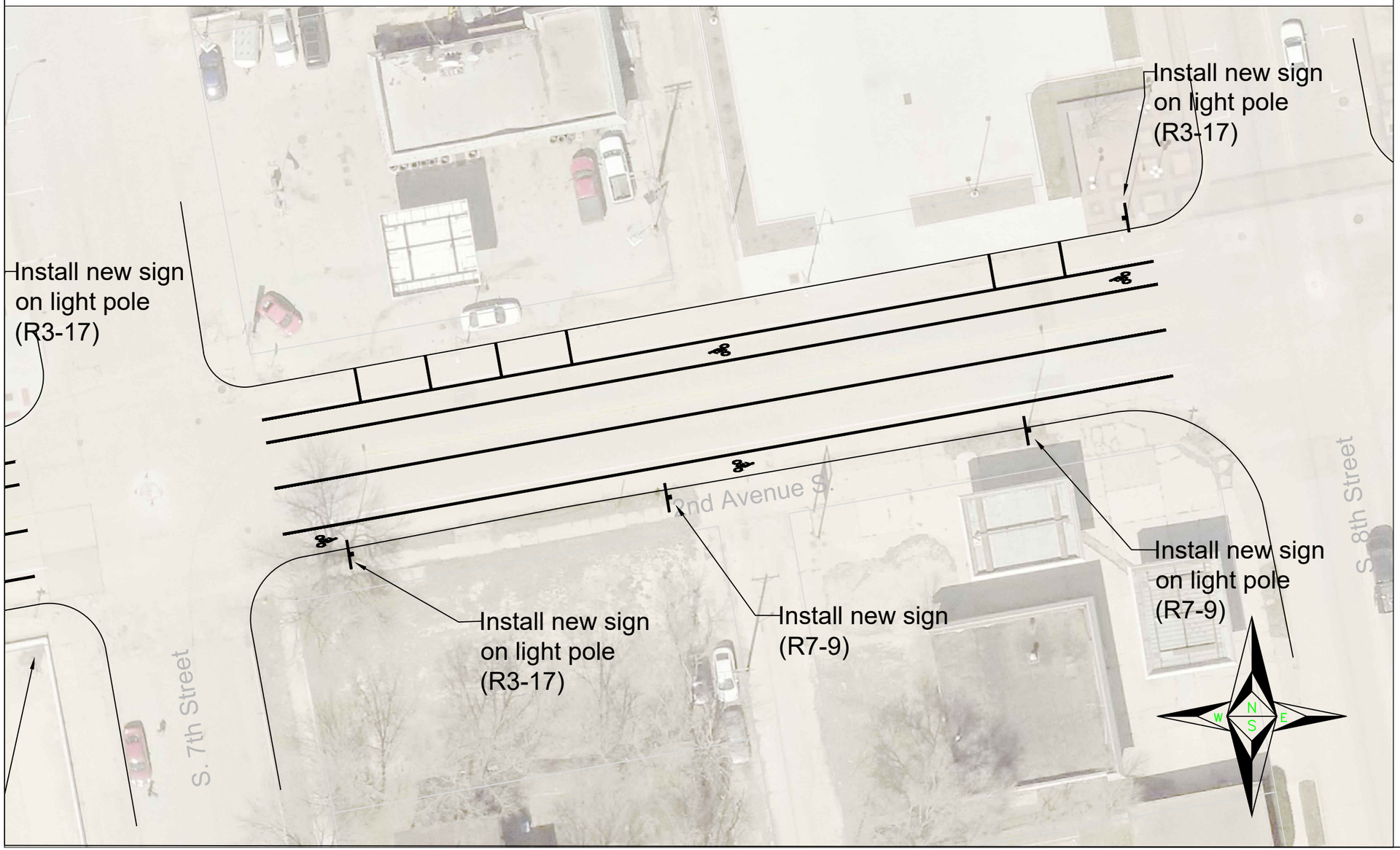

Permanent Signing/Striping/Symbols Plan

1. Remove all existing signs and posts as noted.
2. Mount all signs on galvanized square tube posts with sleeves and light poles as noted.
3. Signs shall conform to the Manual on Uniform Traffic Control Devices (MUTCD).
4. Follow MUTCD regarding guidlines on placement of signs.

Page/Of 12/24

Sheet D.6

Plan View

Project 2025 On-Street Trails Project

Public Works Department
Engineering Division
City of Fort Dodge
819 1st Ave. S. - 515-576-3601 - Fax 515-576-5270

Scale 1" = 40'

Traffic Signs

& Typical Configurations

R7-9
Red on White
12" x 18"

R3-17
White on Black
Black on White
24" x 30"

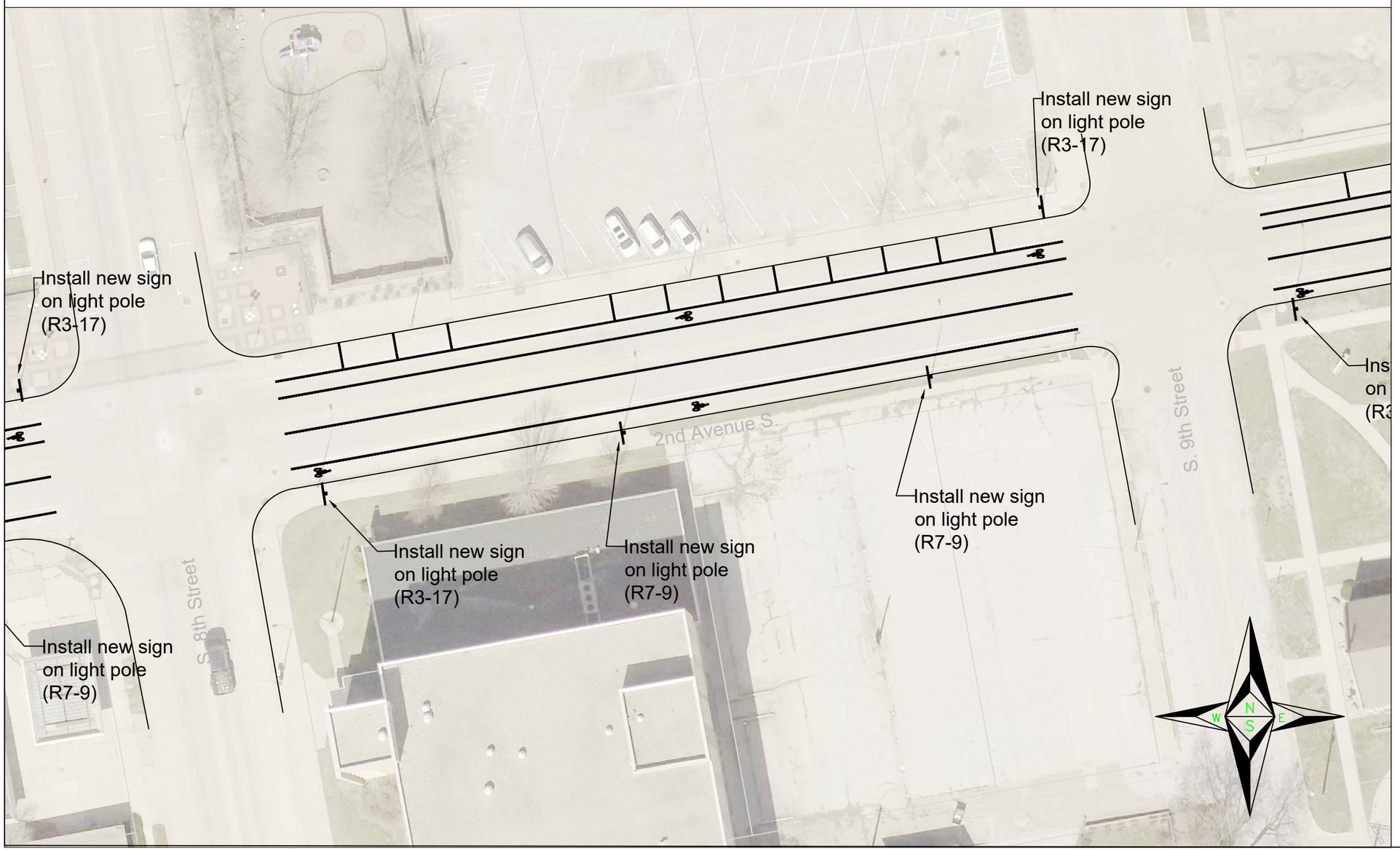

Permanent Signing/Striping/Symbols Plan

1. Remove all existing signs and posts as noted.
2. Mount all signs on galvanized square tube posts with sleeves and light poles as noted.
3. Signs shall conform to the Manual on Uniform Traffic Control Devices (MUTCD).
4. Follow MUTCD regarding guidlines on placement of signs.

Page/Of 13/24

Sheet D.7

Plan View

Project 2025 On-Street Trails Project

Public Works Department
Engineering Division
City of Fort Dodge
819 1st Ave. S. - 515-576-3601 - Fax 515-576-5270

Scale 1" = 40'

Traffic Signs

& Typical Configurations

R7-9
Red on White
12" x 18"

R3-17
White on Black
Black on White
24" x 30"

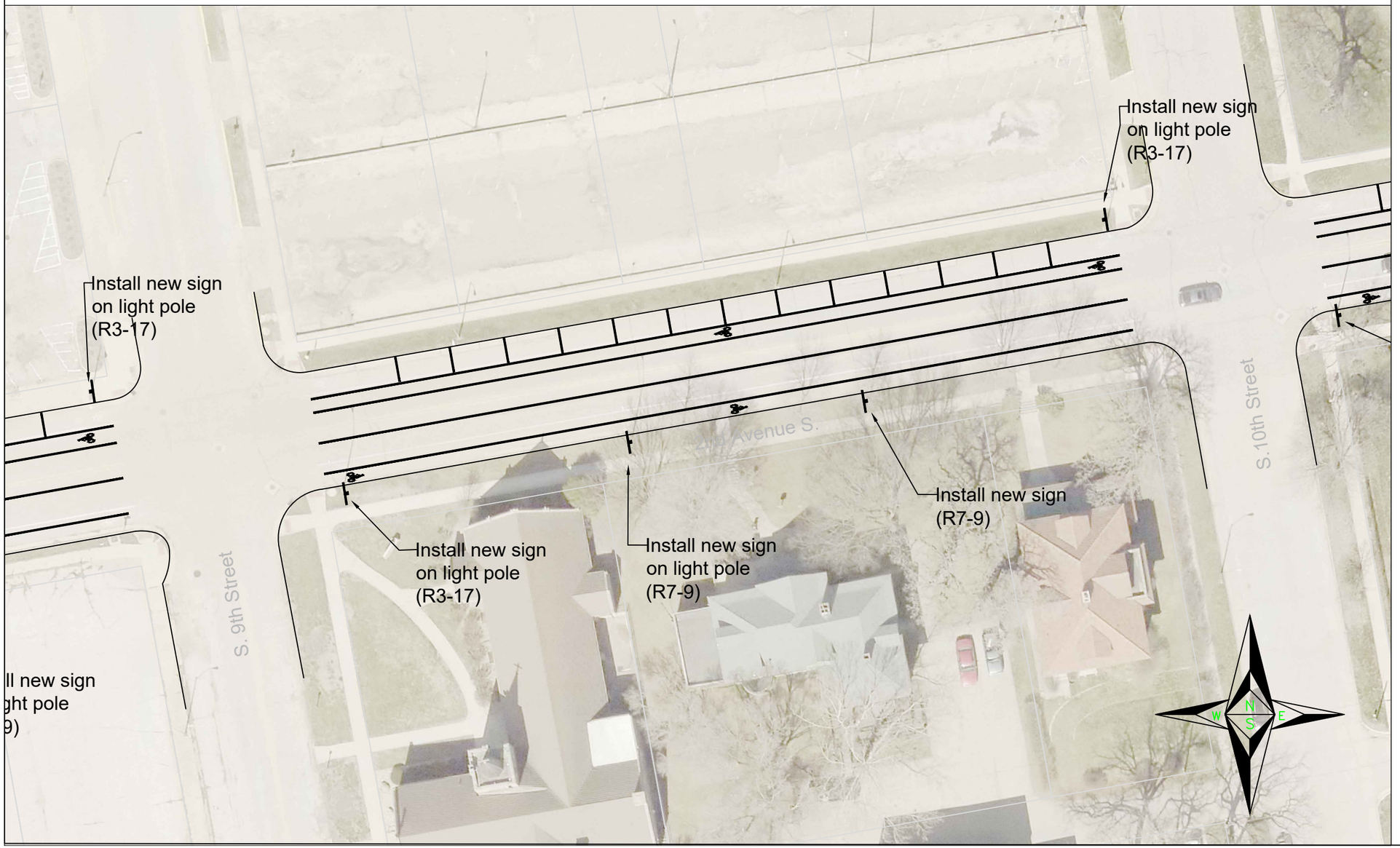

Permanent Signing/Striping/Symbols Plan

1. Remove all existing signs and posts as noted.
2. Mount all signs on galvanized square tube posts with sleeves and light poles as noted.
3. Signs shall conform to the Manual on Uniform Traffic Control Devices (MUTCD).
4. Follow MUTCD regarding guidlines on placement of signs.

Page/Of 14/24

Sheet D.8

Plan View

Project 2025 On-Street Trails Project

Public Works Department
Engineering Division
City of Fort Dodge
819 1st Ave. S. - 515-576-3601 - Fax 515-576-5270

Scale 1" = 40'

Traffic Signs

& Typical Configurations

R7-9
Red on White
12" x 18"

R3-17
White on Black
Black on White
24" x 30"

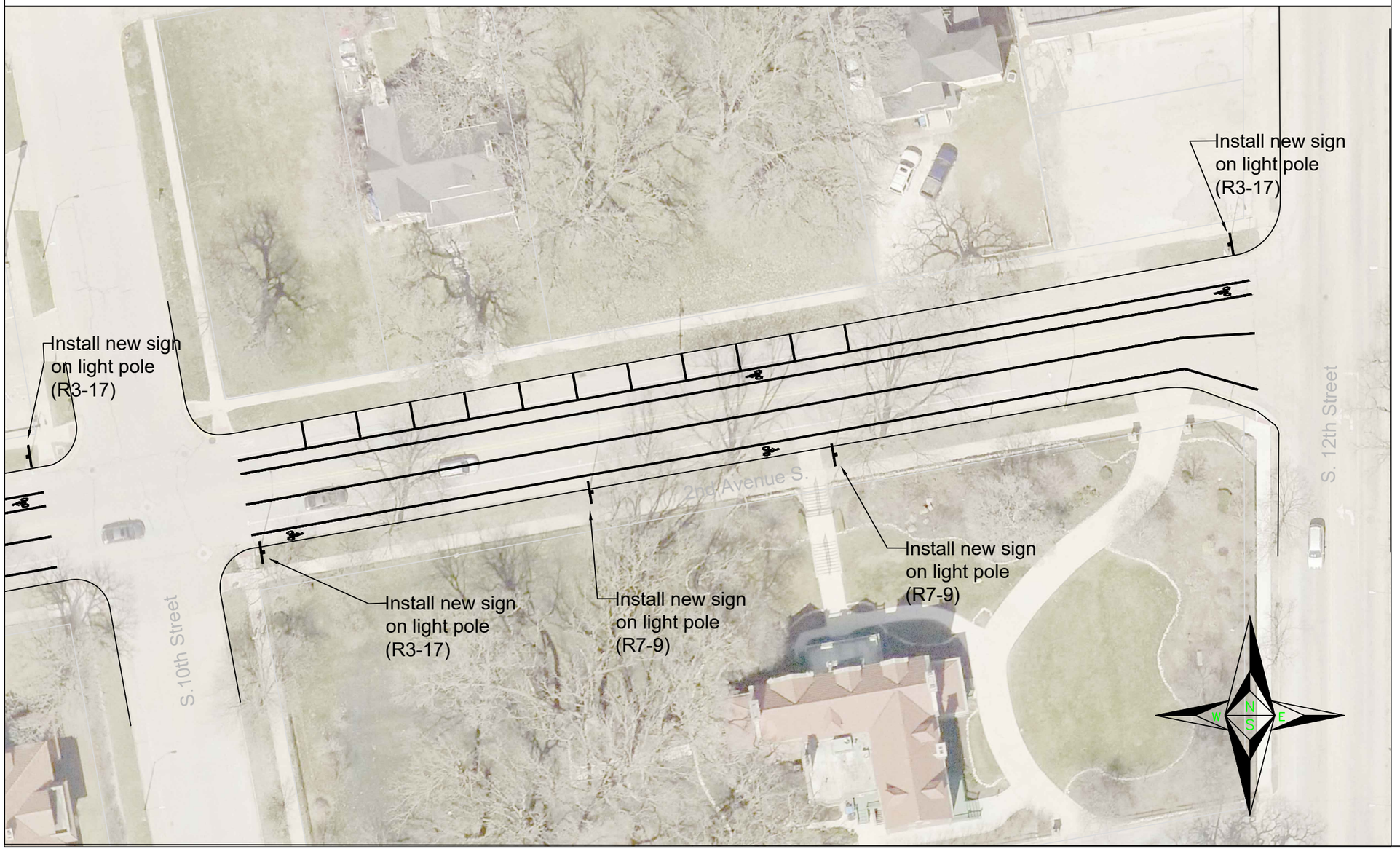

Permanent Signing/Striping/Symbols Plan

1. Remove all existing signs and posts as noted.
2. Mount all signs on galvanized square tube posts with sleeves and light poles as noted.
3. Signs shall conform to the Manual on Uniform Traffic Control Devices (MUTCD).
4. Follow MUTCD regarding guidlines on placement of signs.

Page/Of 15/24

Sheet D.9

Plan View

Project
2025 On-Street Trails
Project

Public Works Department
Engineering Division
City of Fort Dodge
819 1st Ave. S. - 515-576-3601 - Fax 515-576-5270

Scale
1" = 40'

Permanent Signing/Striping/Symbols Plan

1. Remove all existing signs and posts as noted.
2. Mount all signs on galvanized square tube posts with sleeves and light poles as noted.
3. Signs shall conform to the Manual on Uniform Traffic Control Devices (MUTCD).
4. Follow MUTCD regarding guidlines on placement of signs.

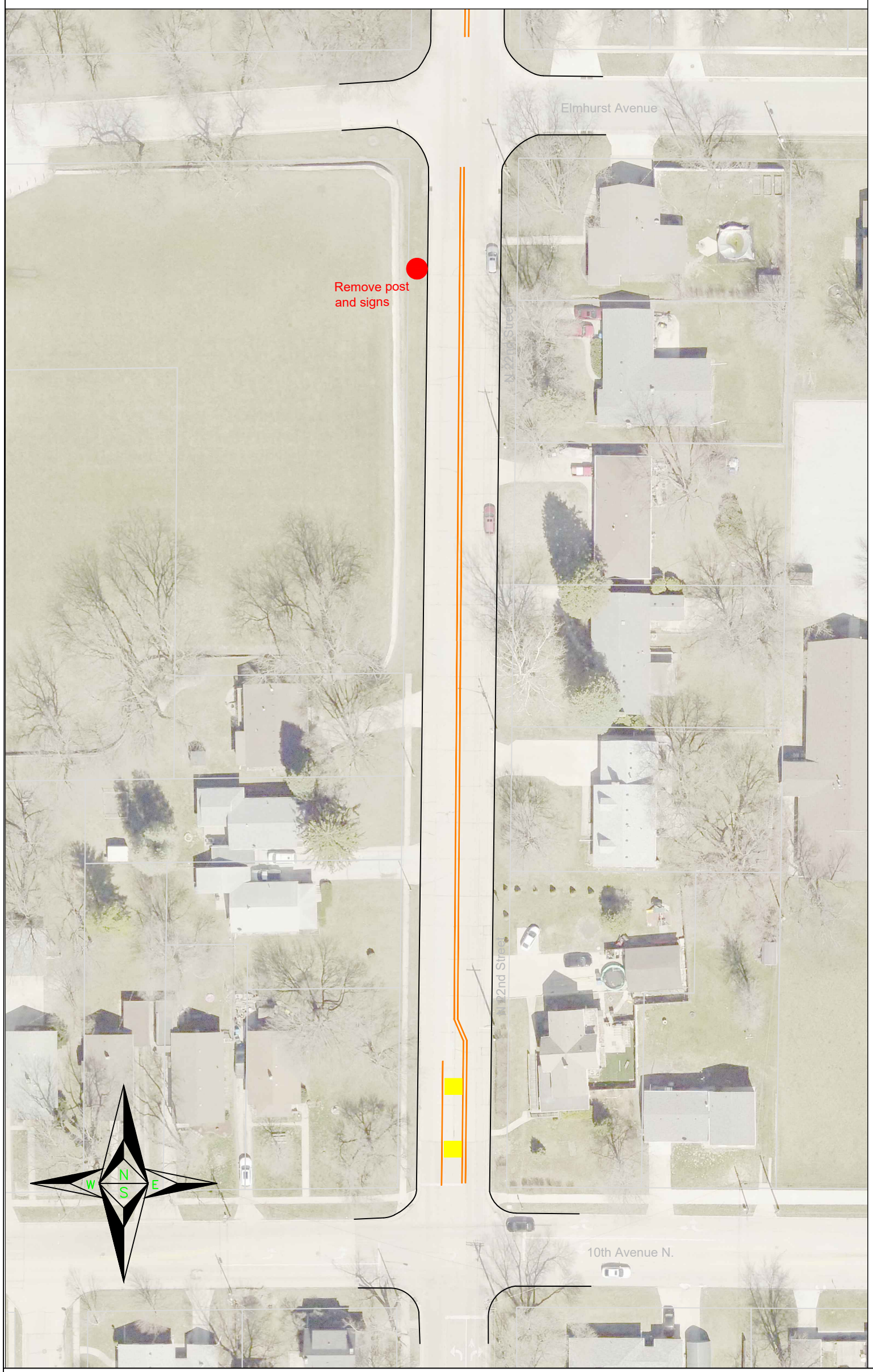

Scale		Project		Sheet	Page/Of
1" = 60'	Public Works Department Engineering Division City of Fort Dodge 819 1st Ave. S. - 515-576-3601 - Fax 515-576-5270	2025 On-Street Trails Project	Plan View Removals	R.1	16/24

Permanent Signing/Striping/Symbols Plan

1. Remove all existing signs and posts as noted.
2. Mount all signs on galvanized square tube posts with sleeves and light poles as noted.
3. Signs shall conform to the Manual on Uniform Traffic Control Devices (MUTCD).
4. Follow MUTCD regarding guidlines on placement of signs.

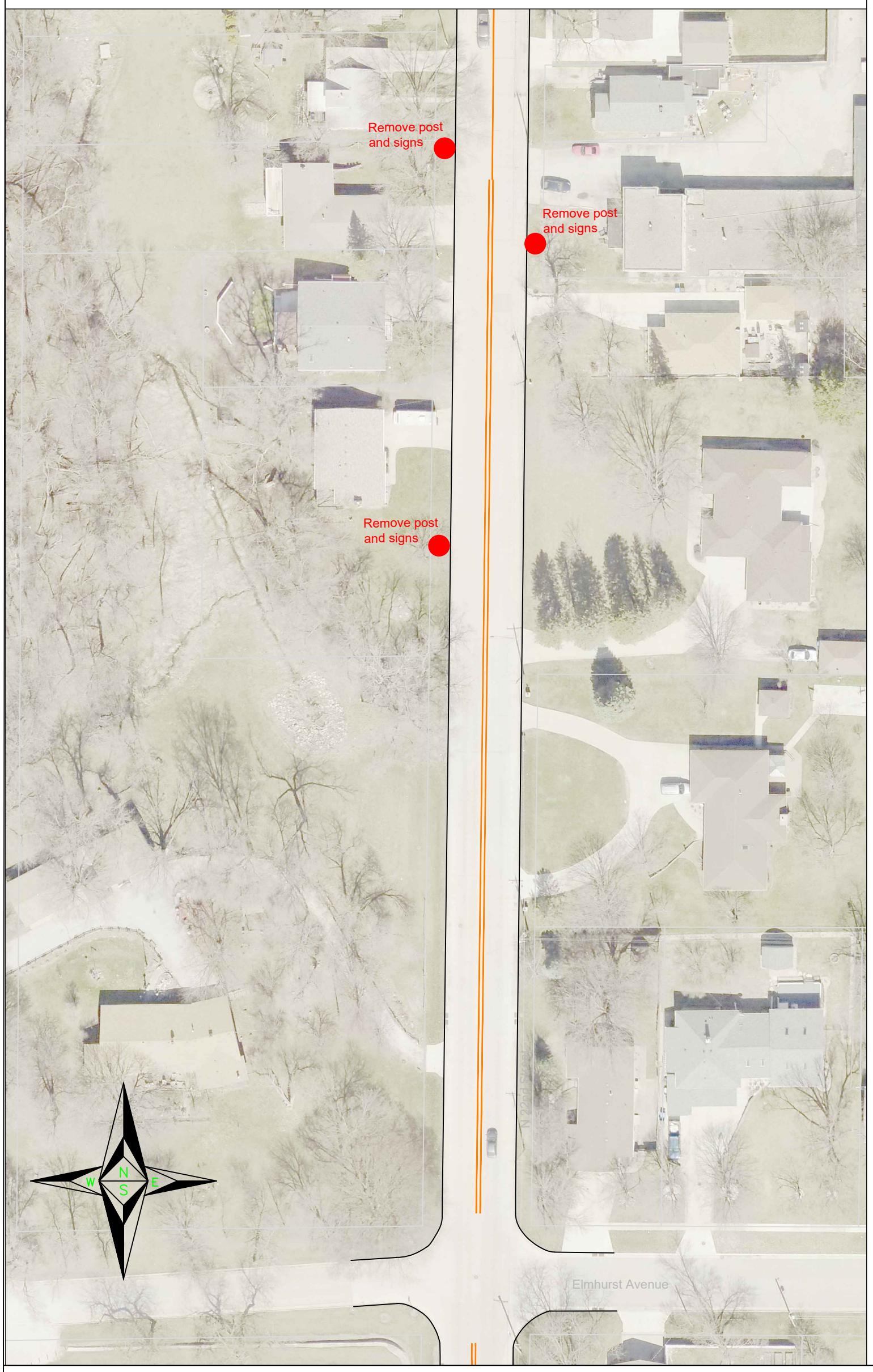

Scale		Project		Sheet	Page/Of
1" = 60'	Public Works Department Engineering Division City of Fort Dodge 819 1st Ave. S. - 515-576-3601 - Fax 515-576-5270	2025 On-Street Trails Project	Plan View Removals	R.2	17/24

Permanent Signing/Striping/Symbols Plan

1. Remove all existing signs and posts as noted.
2. Mount all signs on galvanized square tube posts with sleeves and light poles as noted.
3. Signs shall conform to the Manual on Uniform Traffic Control Devices (MUTCD).
4. Follow MUTCD regarding guidlines on placement of signs.

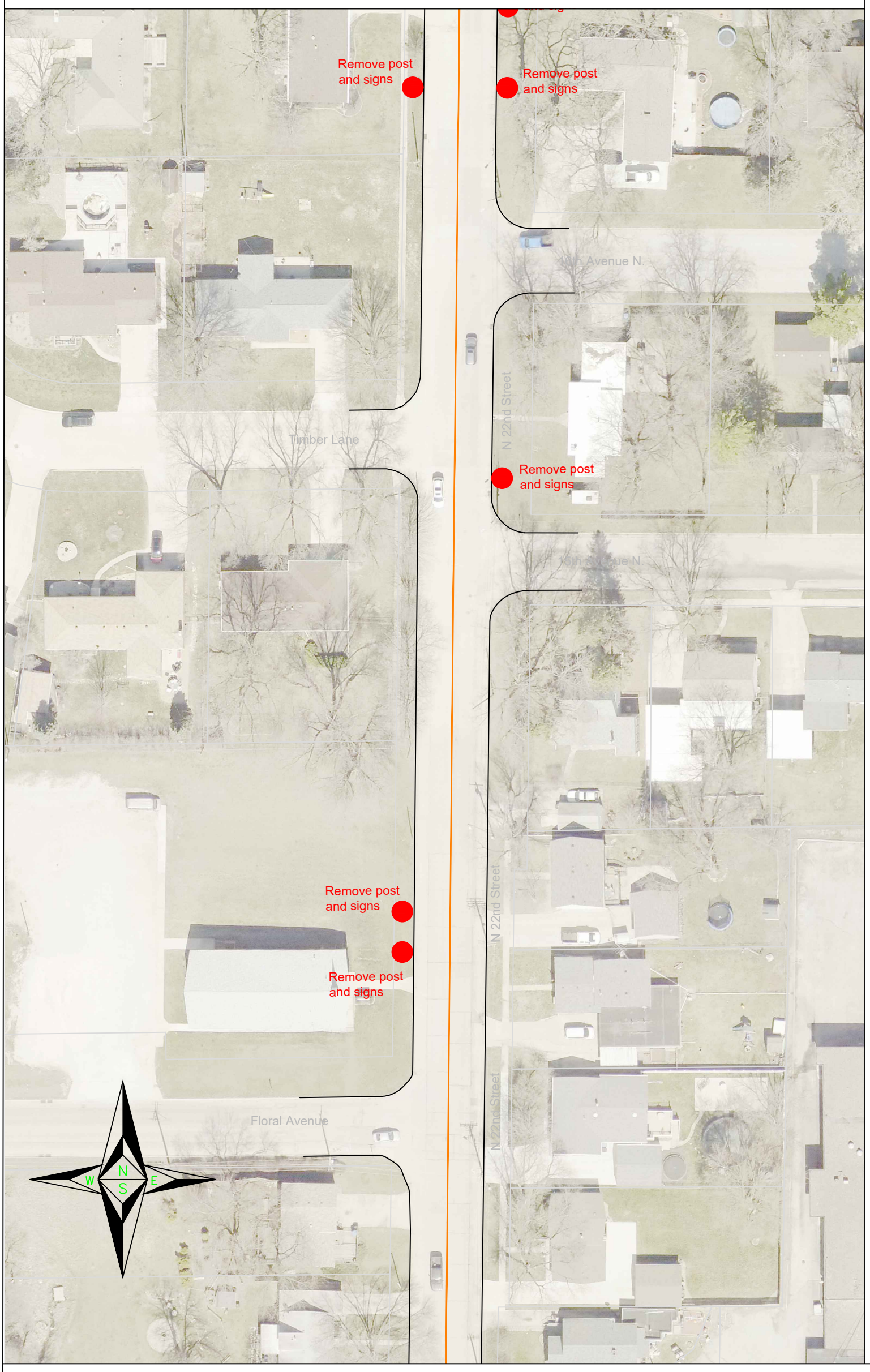

Scale		Project		Sheet	Page/Of
1" = 60'	Public Works Department Engineering Division City of Fort Dodge 819 1st Ave. S. - 515-576-3601 - Fax 515-576-5270	2025 On-Street Trails Project	Plan View Removals	R.3	18/24

Permanent Signing/Striping/Symbols Plan

1. Remove all existing signs and posts as noted.
2. Mount all signs on galvanized square tube posts with sleeves and light poles as noted.
3. Signs shall conform to the Manual on Uniform Traffic Control Devices (MUTCD).
4. Follow MUTCD regarding guidlines on placement of signs.

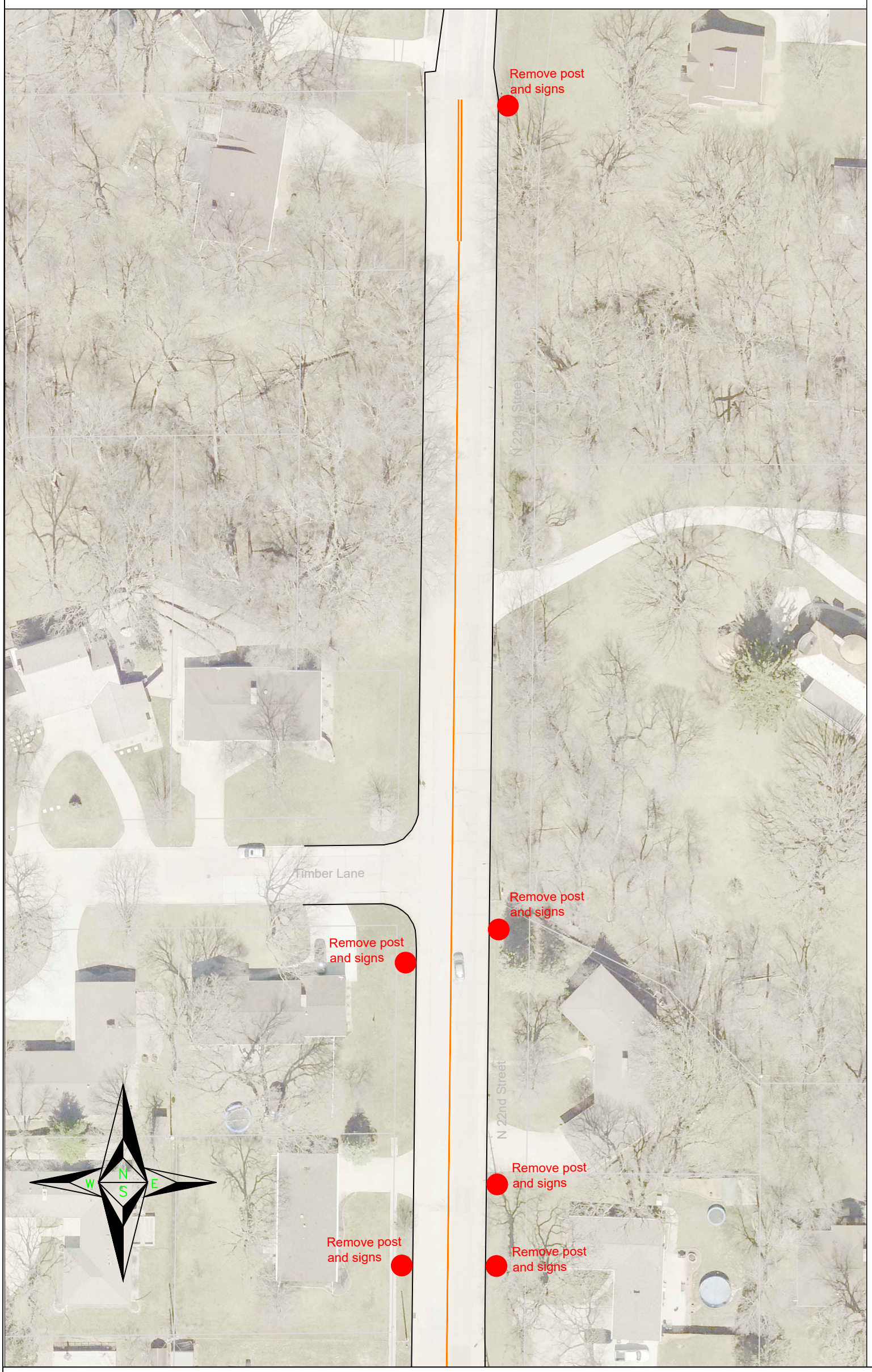

Scale		Project		Sheet	Page/Of
1" = 60'	Public Works Department Engineering Division City of Fort Dodge 819 1st Ave. S. - 515-576-3601 - Fax 515-576-5270	2025 On-Street Trails Project	Plan View Removals	R.4	19/24

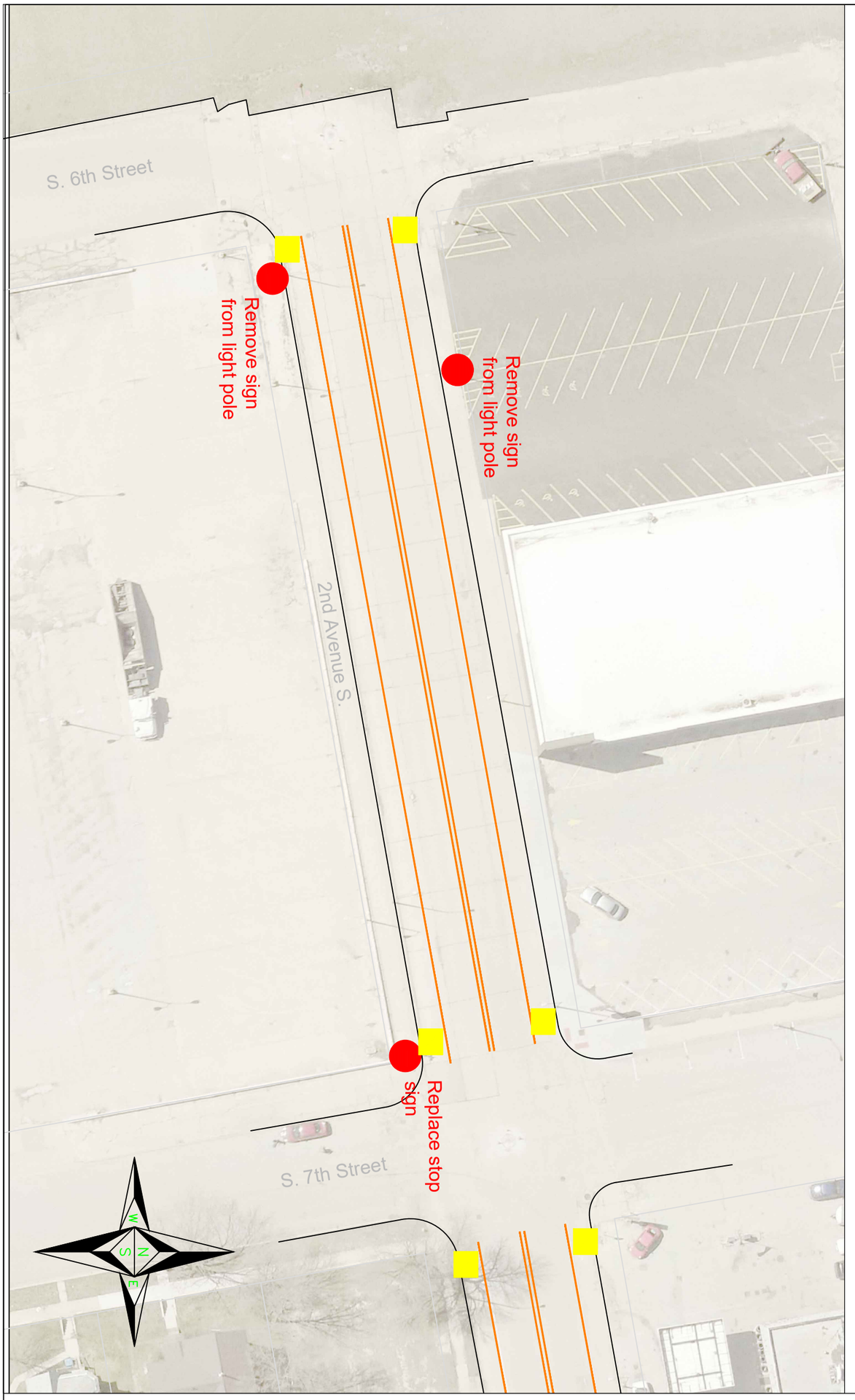

Permanent Signing/Striping/Symbols Plan

1. Remove all existing signs and posts as noted.
2. Mount all signs on galvanized square tube posts with sleeves and light poles as noted.
3. Signs shall conform to the Manual on Uniform Traffic Control Devices (MUTCD).
4. Follow MUTCD regarding guidlines on placement of signs.

Scale		Project		Sheet	Page/Of
1" = 40'	Public Works Department Engineering Division City of Fort Dodge 819 1st Ave. S. - 515-576-3601 - Fax 515-576-5270	2025 On-Street Trails Project	Plan View Removals	R.5	20/24

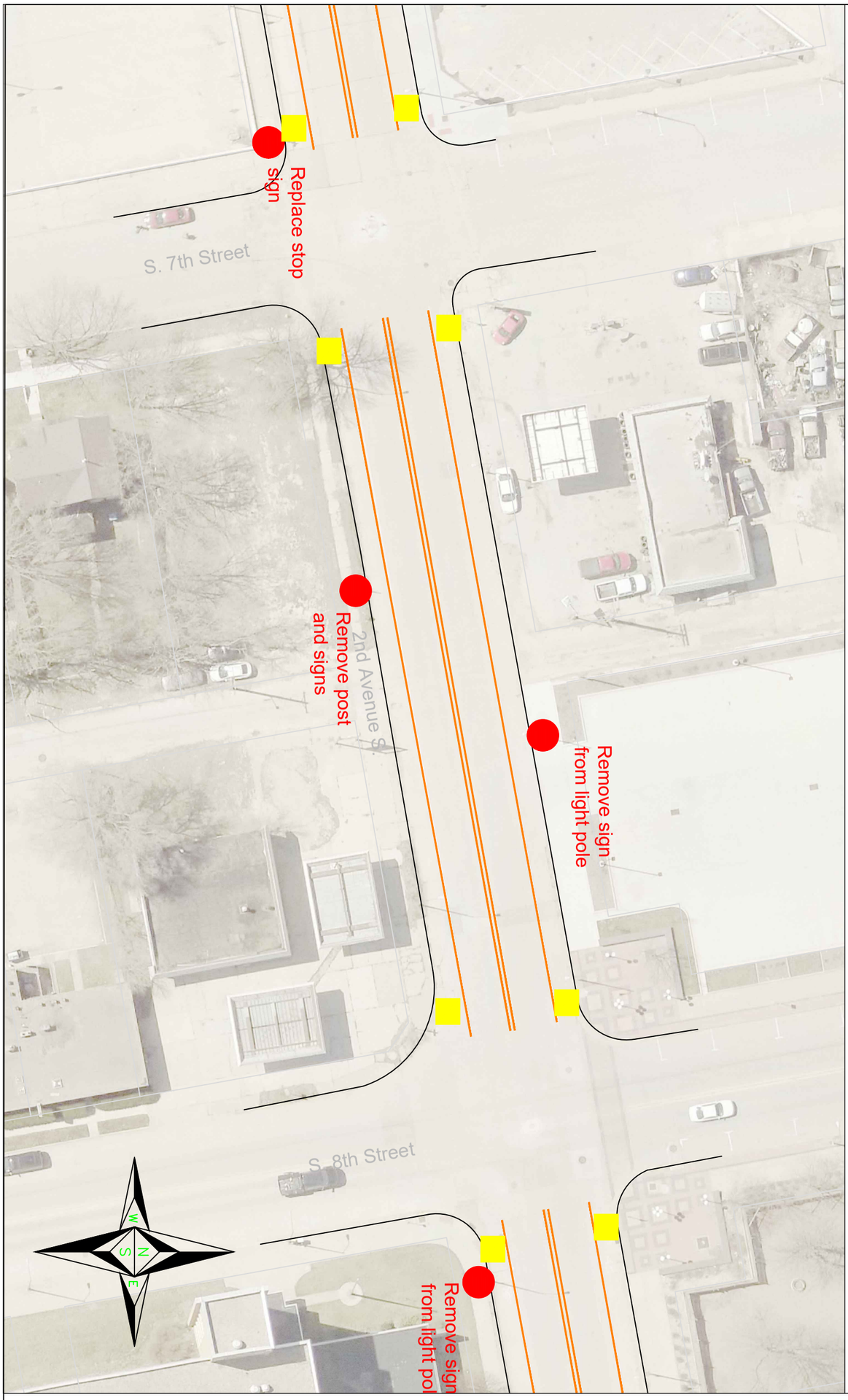

Permanent Signing/Striping/Symbols Plan

1. Remove all existing signs and posts as noted.
2. Mount all signs on galvanized square tube posts with sleeves and light poles as noted.
3. Signs shall conform to the Manual on Uniform Traffic Control Devices (MUTCD).
4. Follow MUTCD regarding guidlines on placement of signs.

Scale		Project		Sheet	Page/Of
1" = 40'	Public Works Department Engineering Division City of Fort Dodge 819 1st Ave. S. - 515-576-3601 - Fax 515-576-5270	2025 On-Street Trails Project	Plan View Removals	R.6	21/24

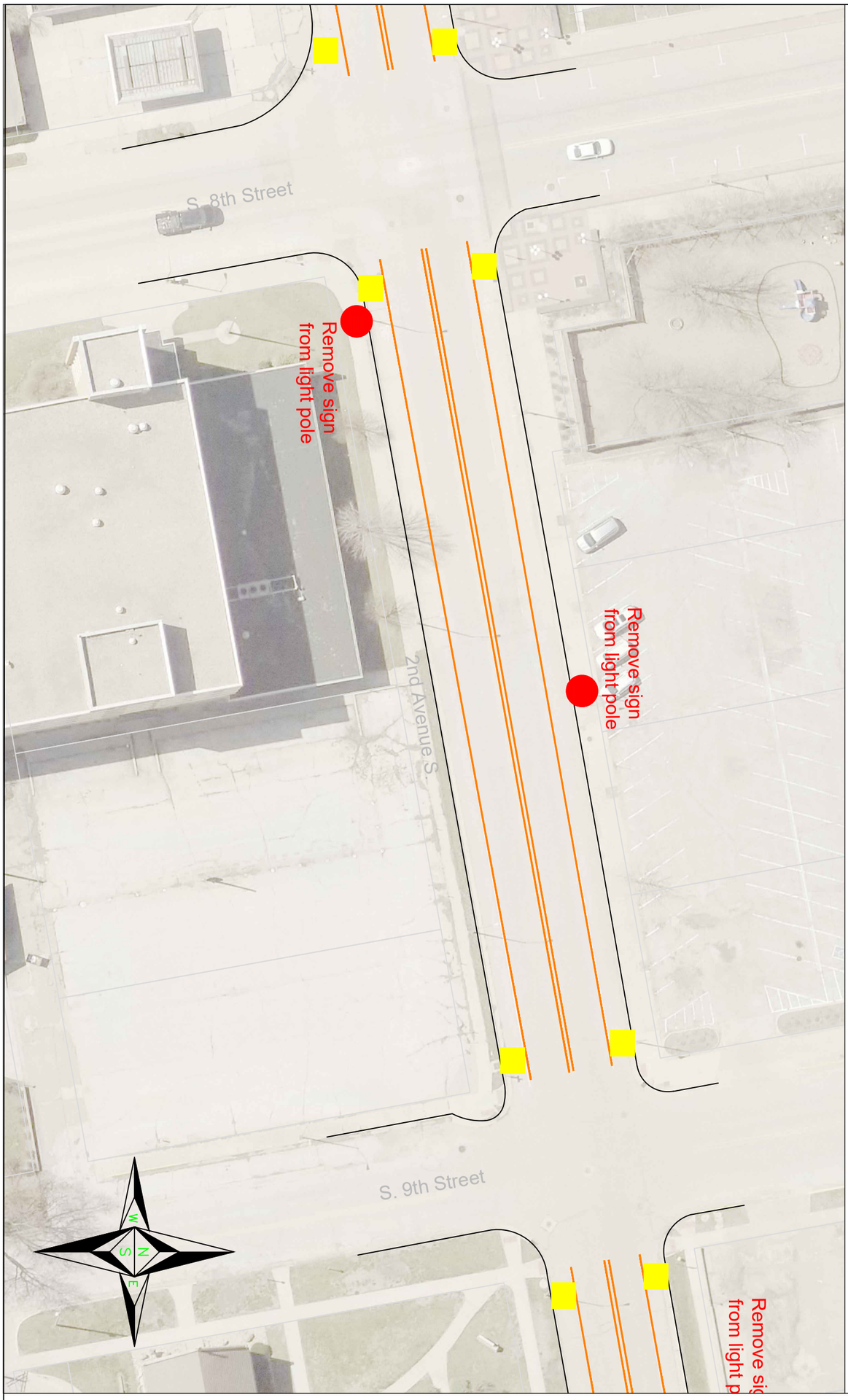

Permanent Signing/Striping/Symbols Plan

1. Remove all existing signs and posts as noted.
2. Mount all signs on galvanized square tube posts with sleeves and light poles as noted.
3. Signs shall conform to the Manual on Uniform Traffic Control Devices (MUTCD).
4. Follow MUTCD regarding guidlines on placement of signs.

Scale		Project		Sheet	Page/Of
1" = 40'	Public Works Department Engineering Division City of Fort Dodge 819 1st Ave. S. - 515-576-3601 - Fax 515-576-5270	2024 On-Street Trails Project	Plan View Removals	R.7	22/24

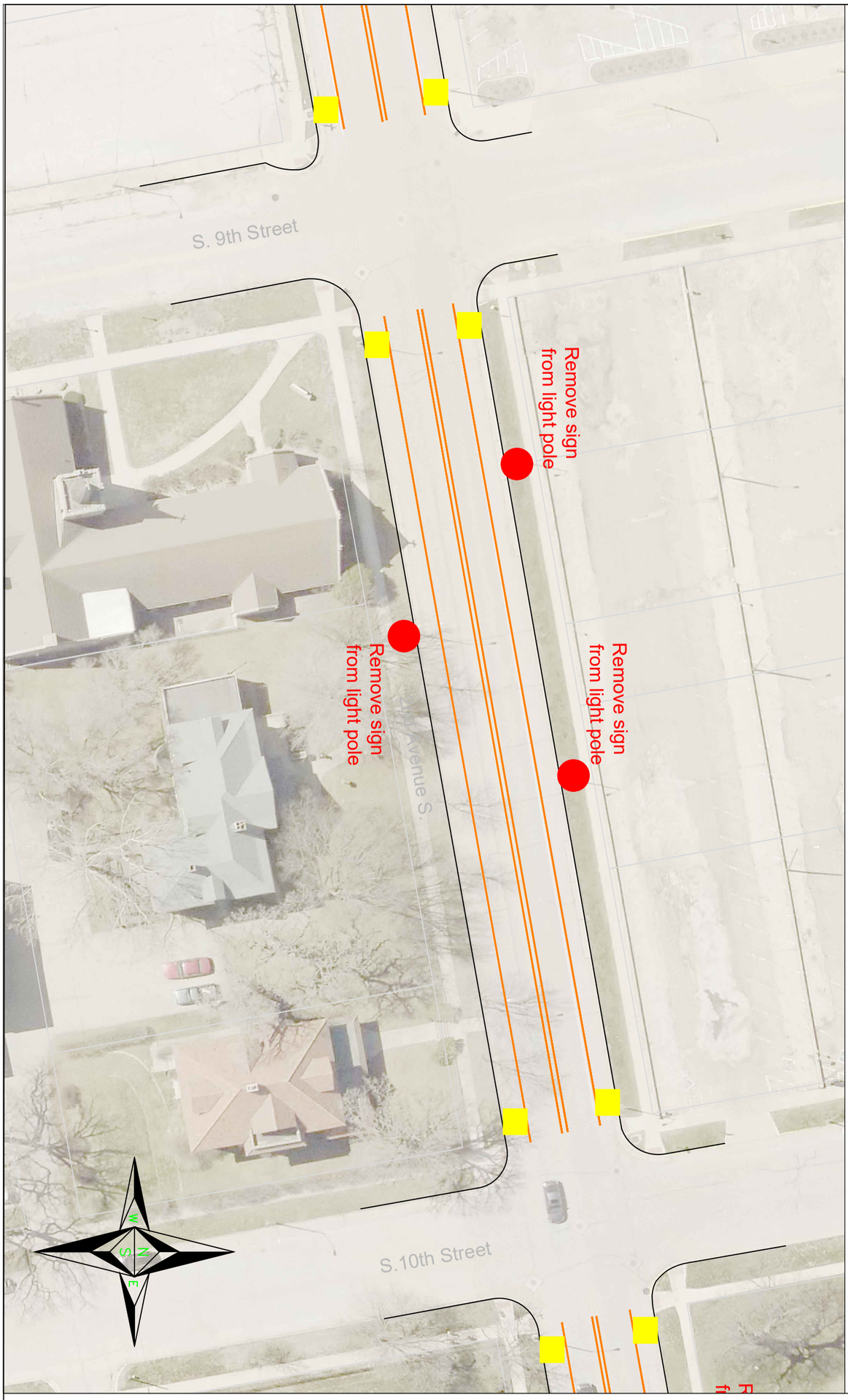

Permanent Signing/Striping/Symbols Plan

1. Remove all existing signs and posts as noted.
2. Mount all signs on galvanized square tube posts with sleeves and light poles as noted.
3. Signs shall conform to the Manual on Uniform Traffic Control Devices (MUTCD).
4. Follow MUTCD regarding guidlines on placement of signs.

Scale		Project		Sheet	Page/Of
1" = 40'	Public Works Department Engineering Division City of Fort Dodge 819 1st Ave. S. - 515-576-3601 - Fax 515-576-5270	2024 On-Street Trails Project	Plan View Removals	R.8	23/24

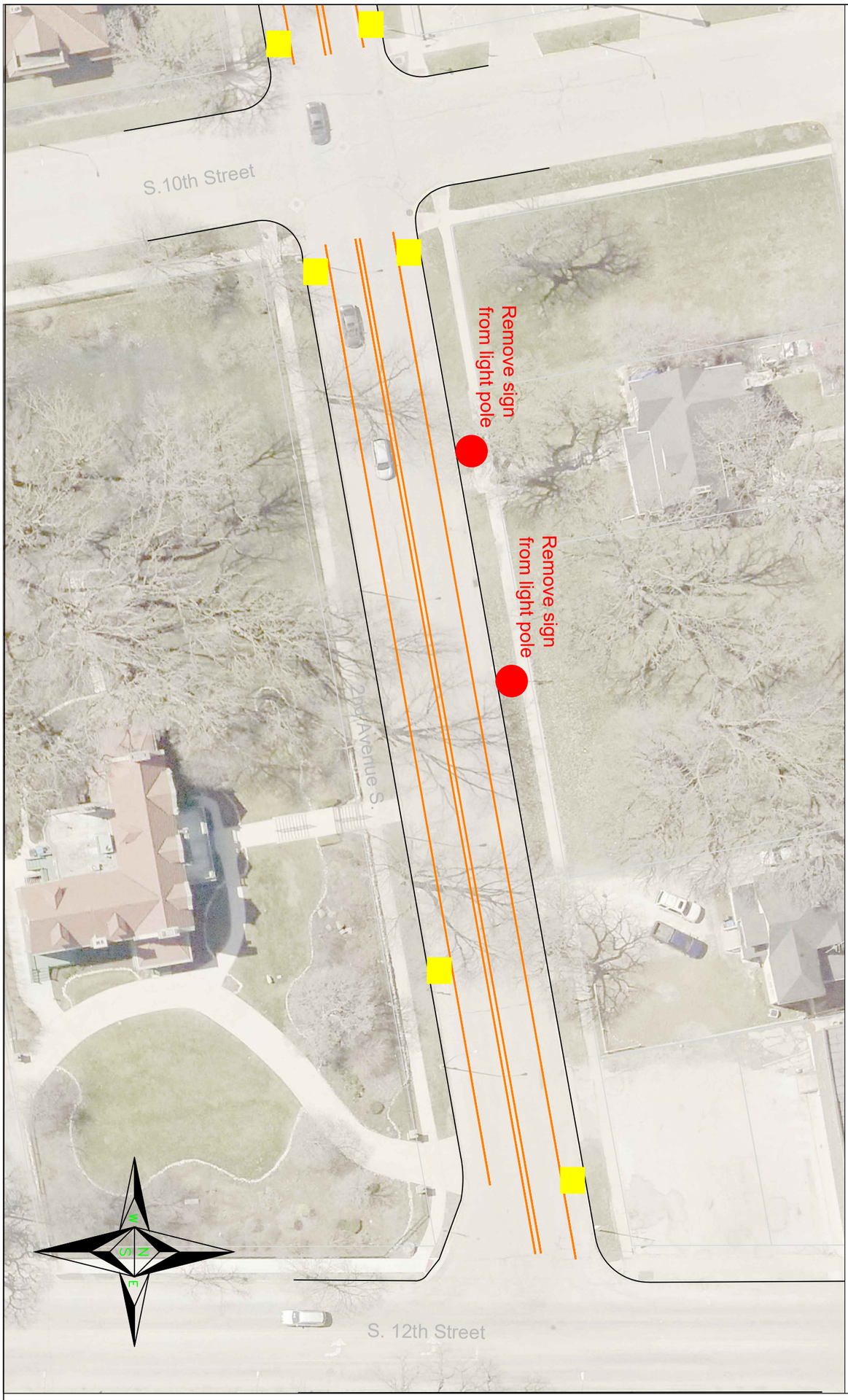

Permanent Signing/Striping/Symbols Plan

1. Remove all existing signs and posts as noted.
2. Mount all signs on galvanized square tube posts with sleeves and light poles as noted.
3. Signs shall conform to the Manual on Uniform Traffic Control Devices (MUTCD).
4. Follow MUTCD regarding guidlines on placement of signs.

Scale		Project		Sheet	Page/Of
1" = 40'	Public Works Department Engineering Division City of Fort Dodge 819 1st Ave. S. - 515-576-3601 - Fax 515-576-5270	2024 On-Street Trails Project	Plan View Removals	R.9	24/24